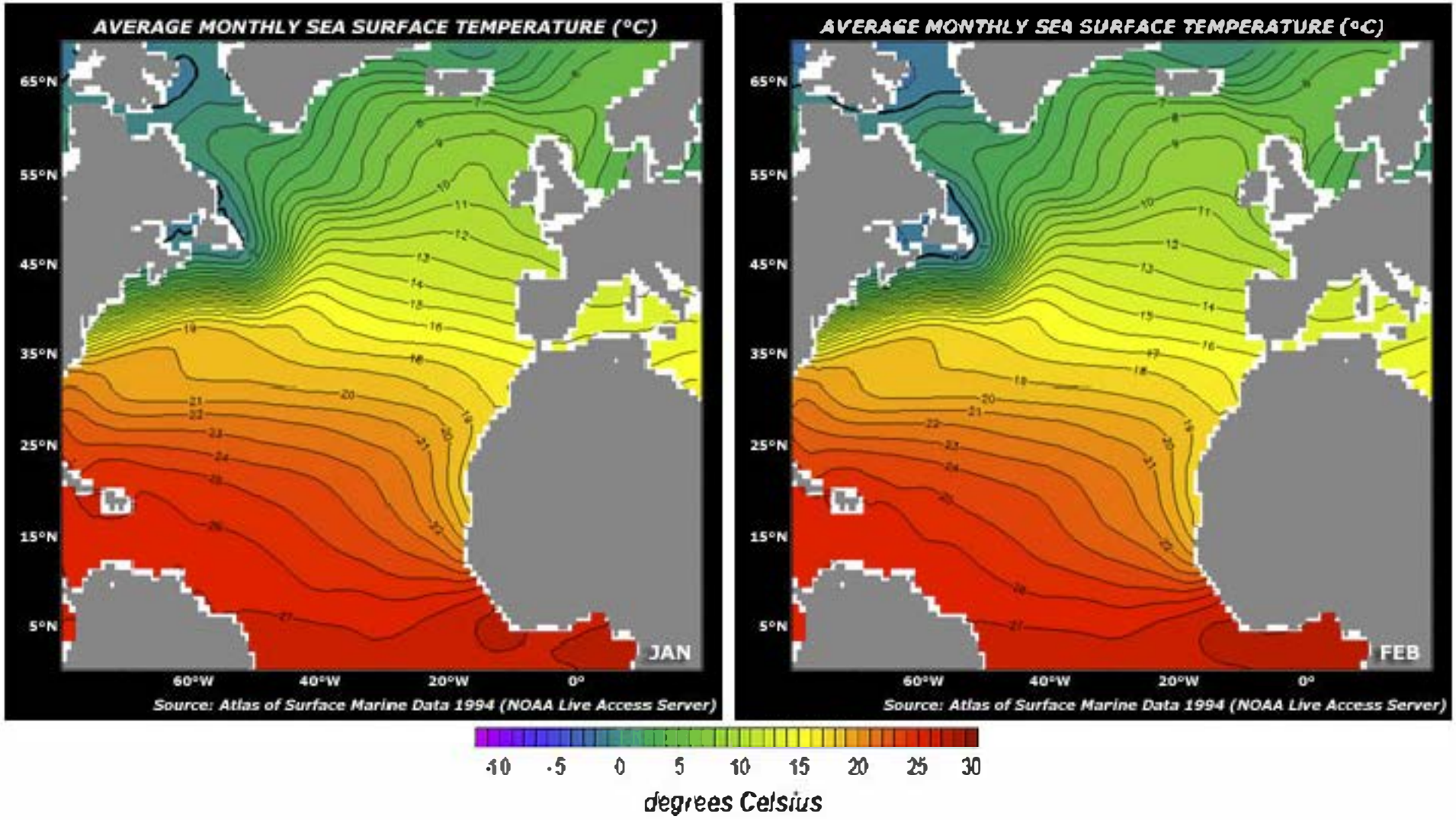

AQUARIUS/SAC-D

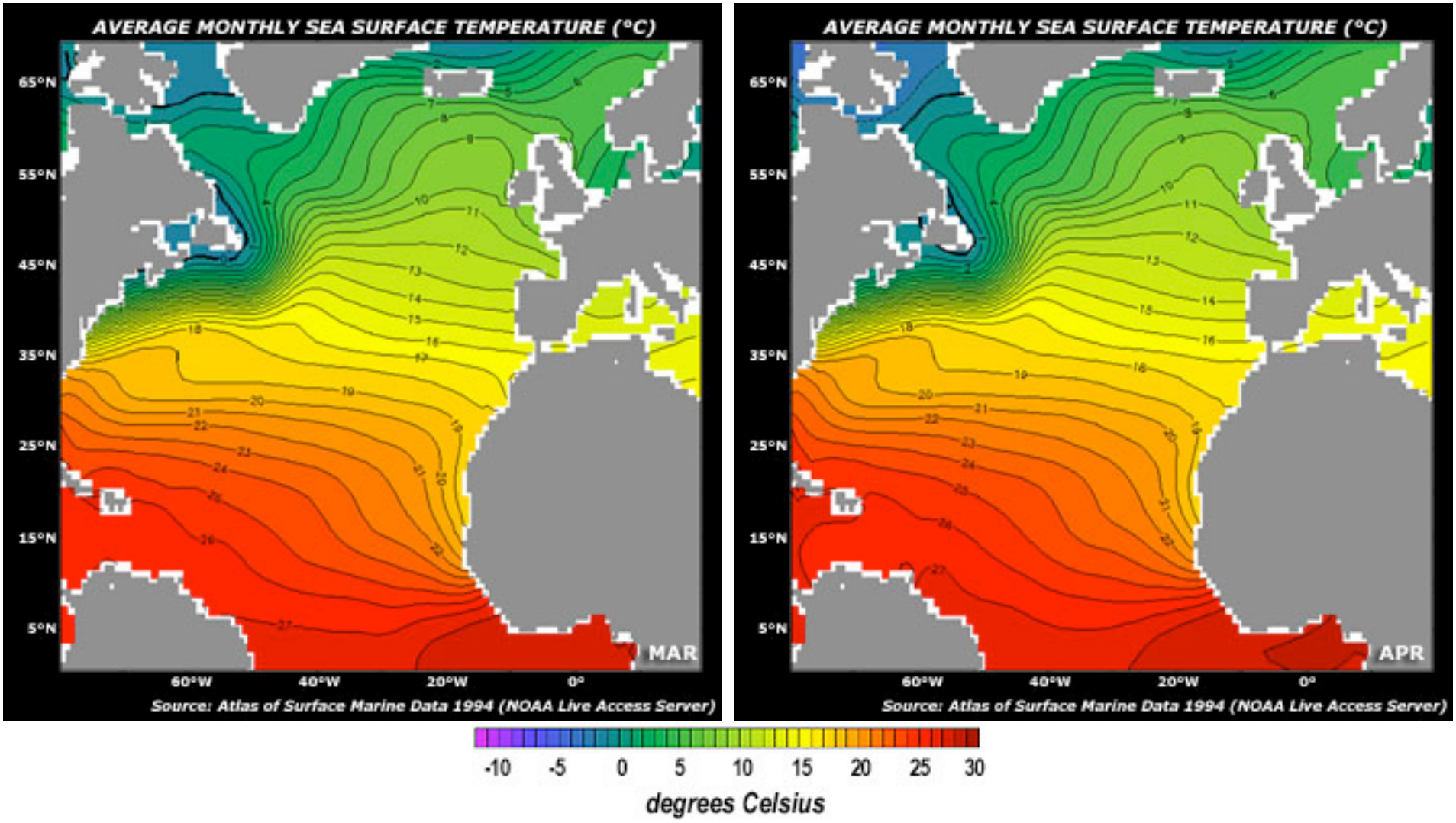
AVERAGE MONTHLY SEA SURFACE TEMPERATURE (°C)
65°N
55°N
45°N
35°N
25°N
15°N
5°N
60°W
40°W
20°W
0°
MAR
Source: Atlas of Surface Marine Data 1994 (NOAA Live Access Server)
AVERAGE MONTHLY SEA SURFACE TEMPERATURE (°C)
65°N
55°N
45°N
35°N
25°N
15°N
5°N
60°W
40°W
20°W
0°
APR
Source: Atlas of Surface Marine Data 1994 (NOAA Live Access Server)
-10
-5
0
5
10
15
20
25
30
degrees Celsius

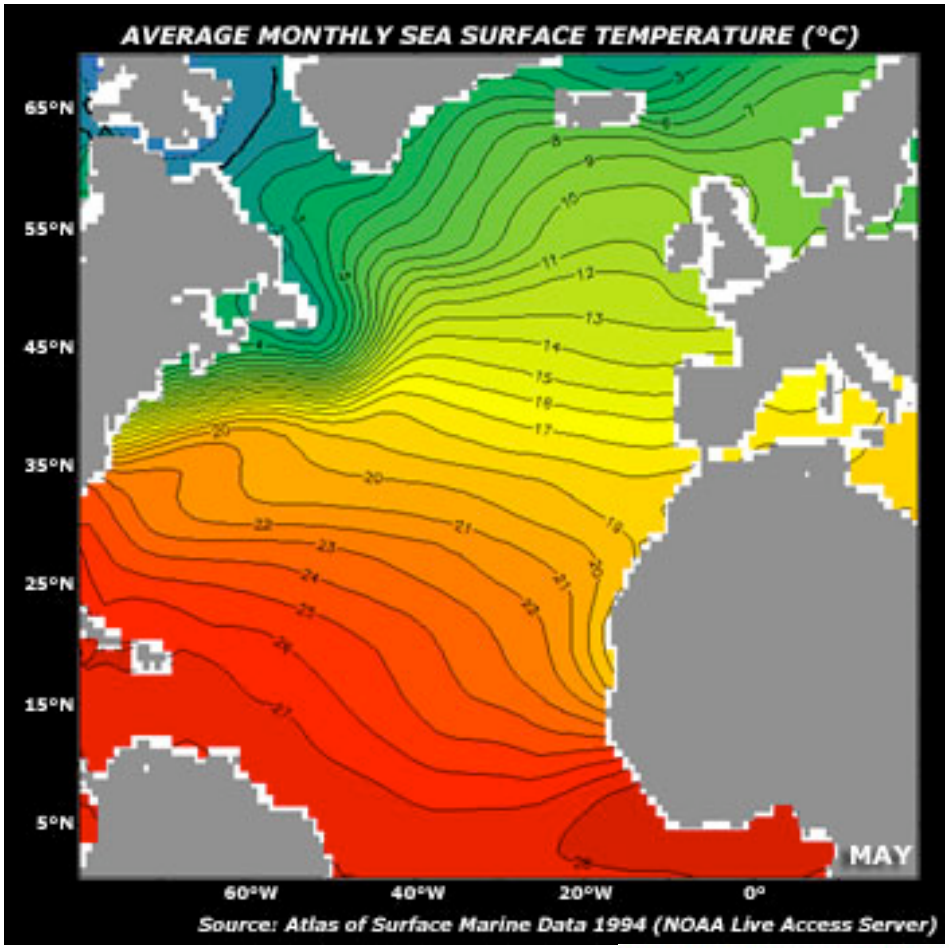
AVERAGE MONTHLY SEA SURFACE TEMPERATURE (°C)
65°N
55°N
45°N
35°N
25°N
15°N
5°N
60°W
40°W
20°W
0°
MAY
Source: Atlas of Surface Marine Data 1994 (NOAA Live Access Server)

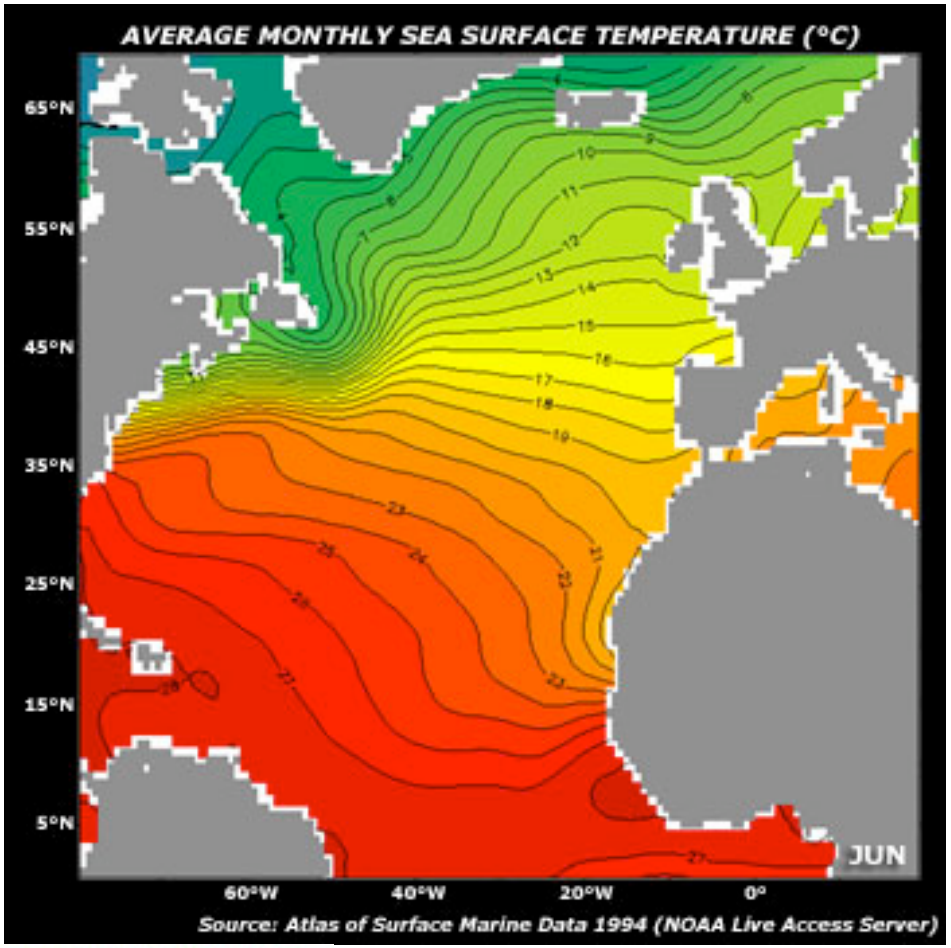
AVERAGE MONTHLY SEA SURFACE TEMPERATURE (°C)
65°N
55°N
45°N
35°N
25°N
15°N
5°N
60°W
40°W
20°W
0°
JUN
Source: Atlas of Surface Marine Data 1994 (NOAA Live Access Server)

-10
-5
0
5
10
15
20
25
30
degrees Celsius

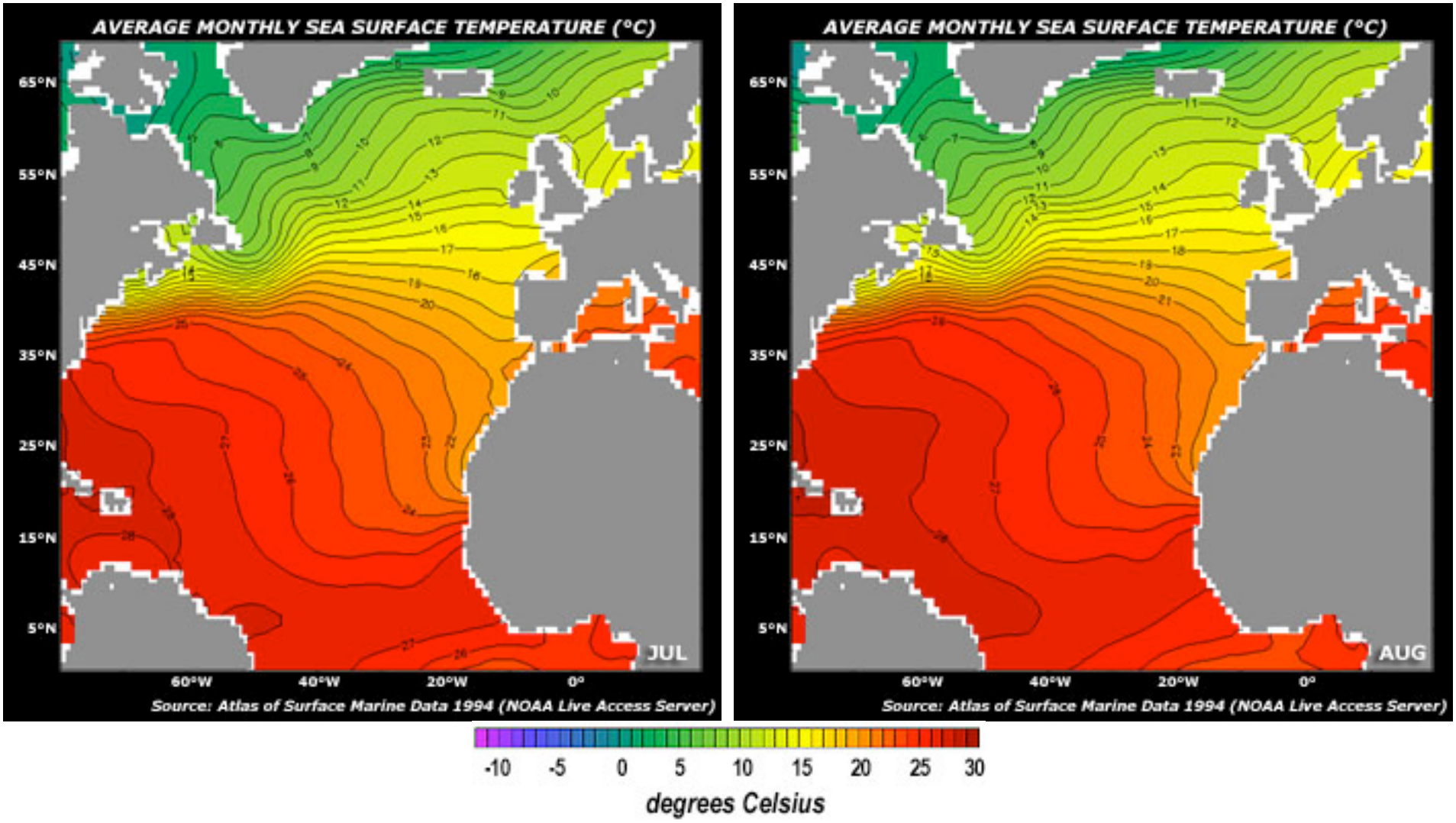
AVERAGE MONTHLY SEA SURFACE TEMPERATURE (°C)
65°N
55°N
45°N
35°N
25°N
15°N
5°N
60°W
40°W
20°W
0°
JUL
Source: Atlas of Surface Marine Data 1994 (NOAA Live Access Server)
AVERAGE MONTHLY SEA SURFACE TEMPERATURE (°C)
65°N
55°N
45°N
35°N
25°N
15°N
5°N
60°W
40°W
20°W
0°
AUG
Source: Atlas of Surface Marine Data 1994 (NOAA Live Access Server)
-10
-5
0
5
10
15
20
25
30
degrees Celsius

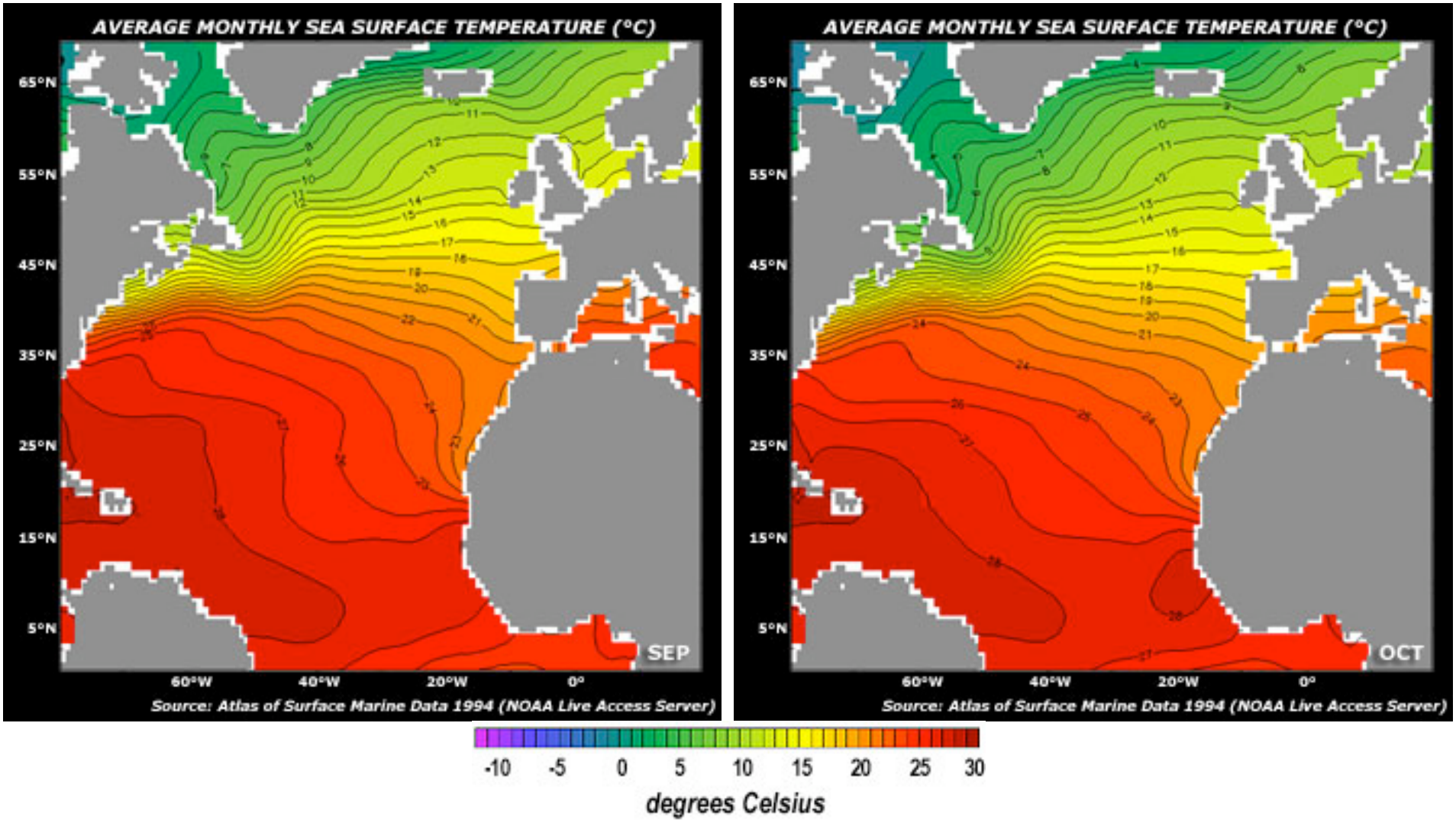
AVERAGE MONTHLY SEA SURFACE TEMPERATURE (°C)
65°N
55°N
45°N
35°N
25°N
15°N
5°N
60°W
40°W
20°W
0°
SEP
Source: Atlas of Surface Marine Data 1994 (NOAA Live Access Server)
AVERAGE MONTHLY SEA SURFACE TEMPERATURE (°C)
65°N
55°N
45°N
35°N
25°N
15°N
5°N
60°W
40°W
20°W
0°
OCT
Source: Atlas of Surface Marine Data 1994 (NOAA Live Access Server)
-10
-5
0
5
10
15
20
25
30
degrees Celsius

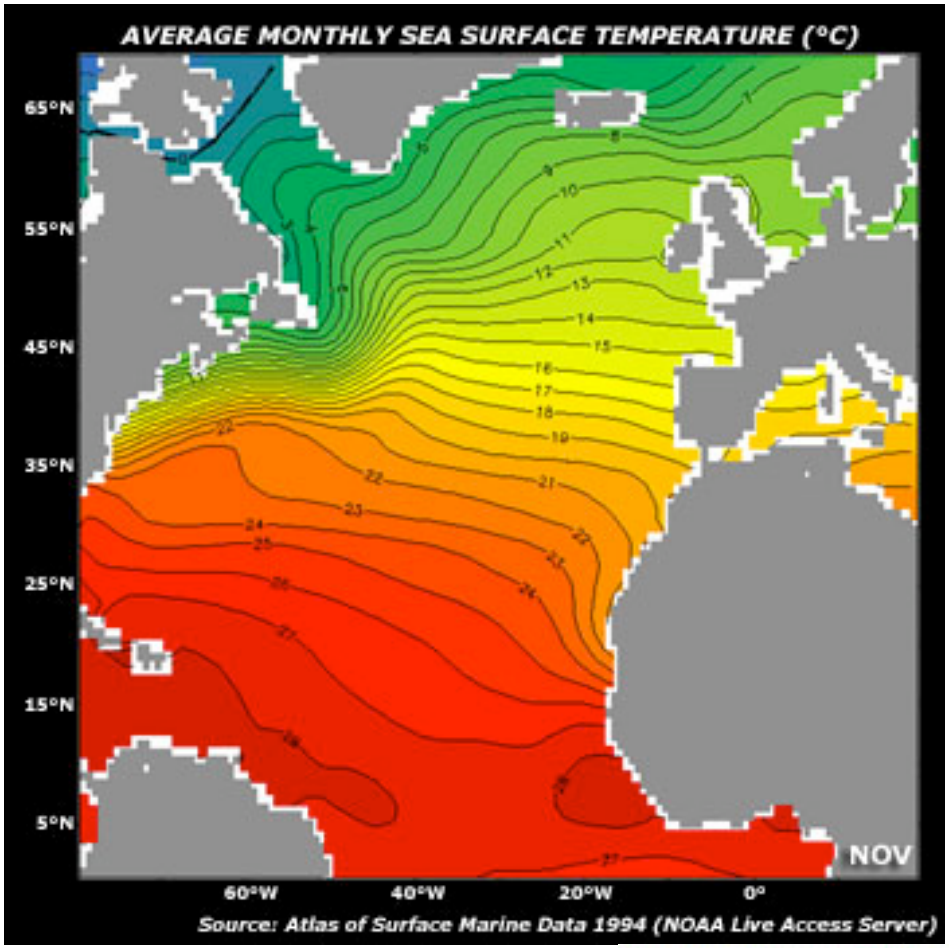
AVERAGE MONTHLY SEA SURFACE TEMPERATURE (°C)
65°N
55°N
45°N
35°N
25°N
15°N
5°N
60°W
40°W
20°W
0°
NOV
Source: Atlas of Surface Marine Data 1994 (NOAA Live Access Server)

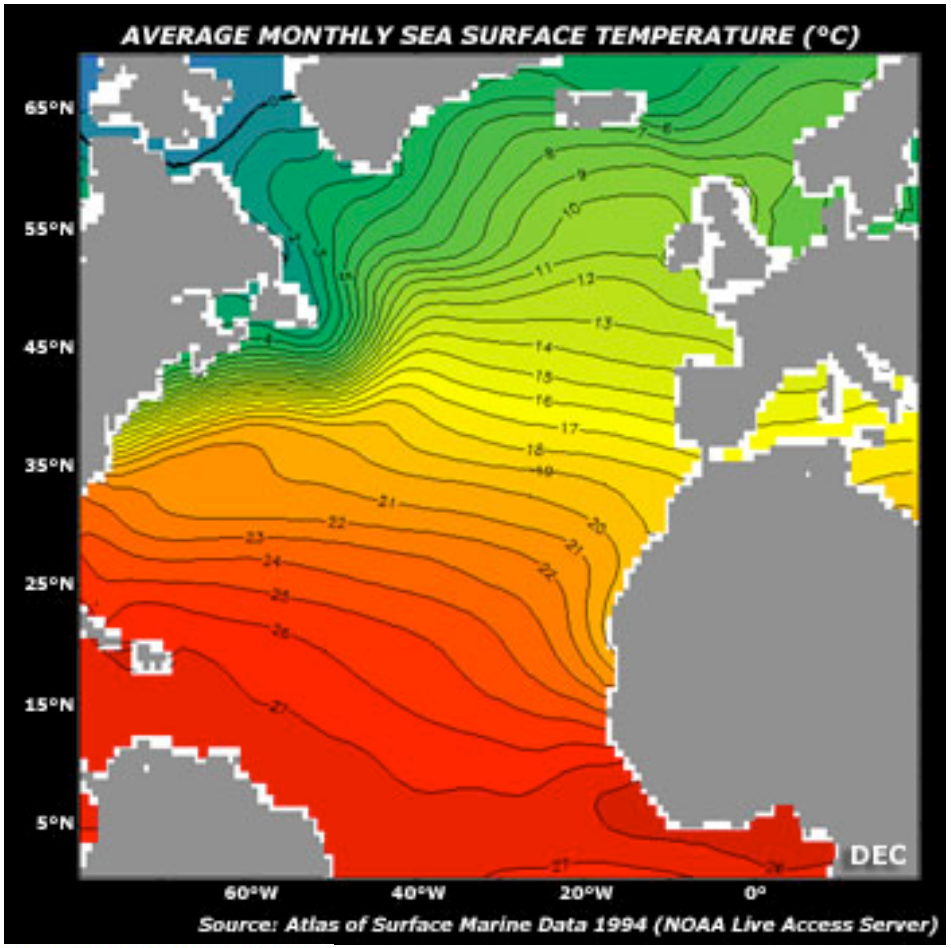
AVERAGE MONTHLY SEA SURFACE TEMPERATURE (°C)
65°N
55°N
45°N
35°N
25°N
15°N
5°N
60°W
40°W
20°W
0°
DEC
Source: Atlas of Surface Marine Data 1994 (NOAA Live Access Server)

-10
-5
0
5
10
15
20
25
30
degrees Celsius