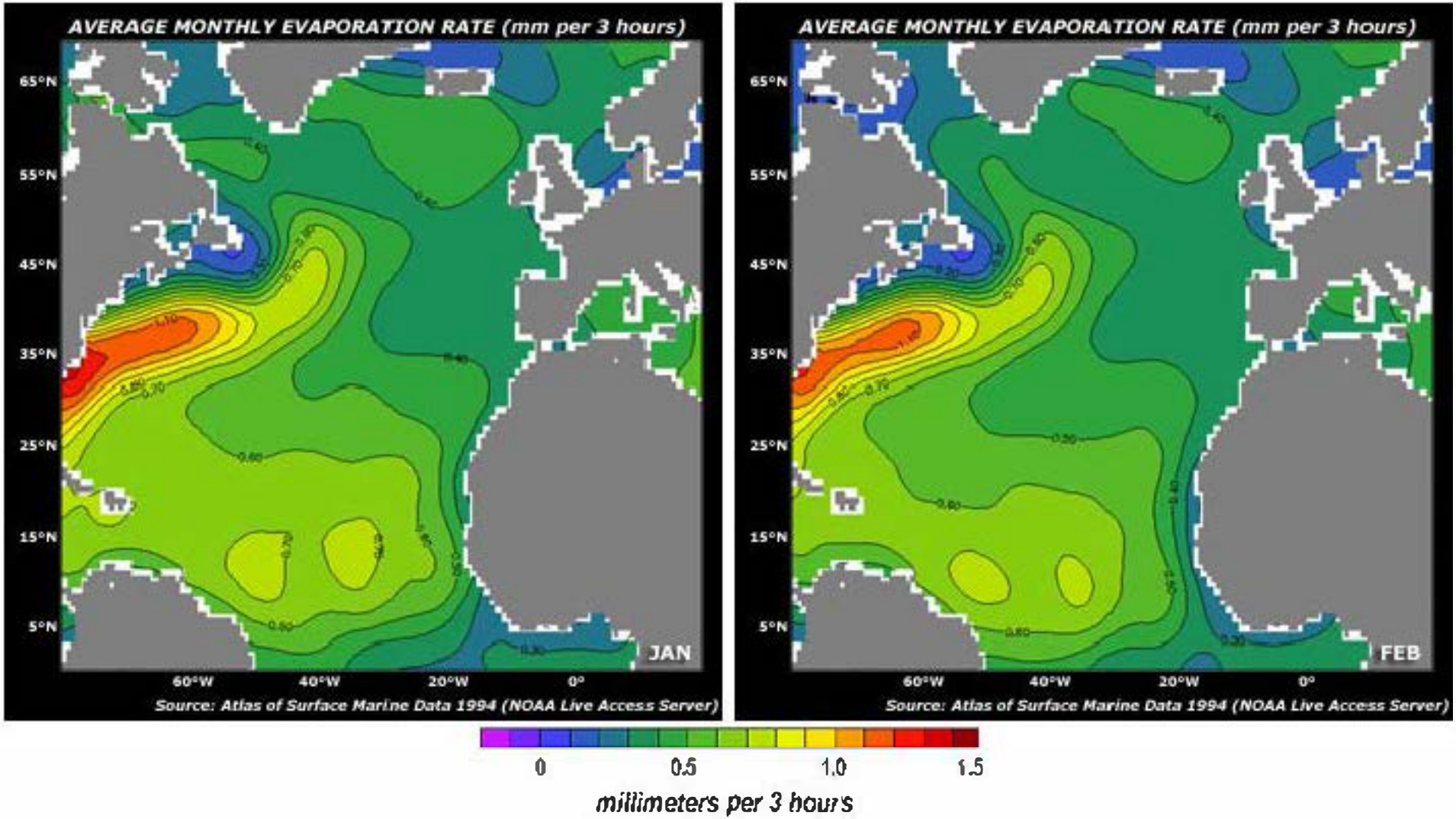
AVERAGE MONTHLY EVAPORATION RATE (mm per 3 hours)
65°N
55°N
45°N
35°N
25°N
15°N
5°N
60°W
40°W
20°W
0°
JAN
Source: Atlas of Surface Marine Data 1994 (NOAA Live Access Server)
AVERAGE MONTHLY EVAPORATION RATE (mm per 3 hours)
FEB
Source: Atlas of Surface Marine Data 1994 (NOAA Live Access Server)
0
0.5
1.0
1.5
millimeters per 3 hours

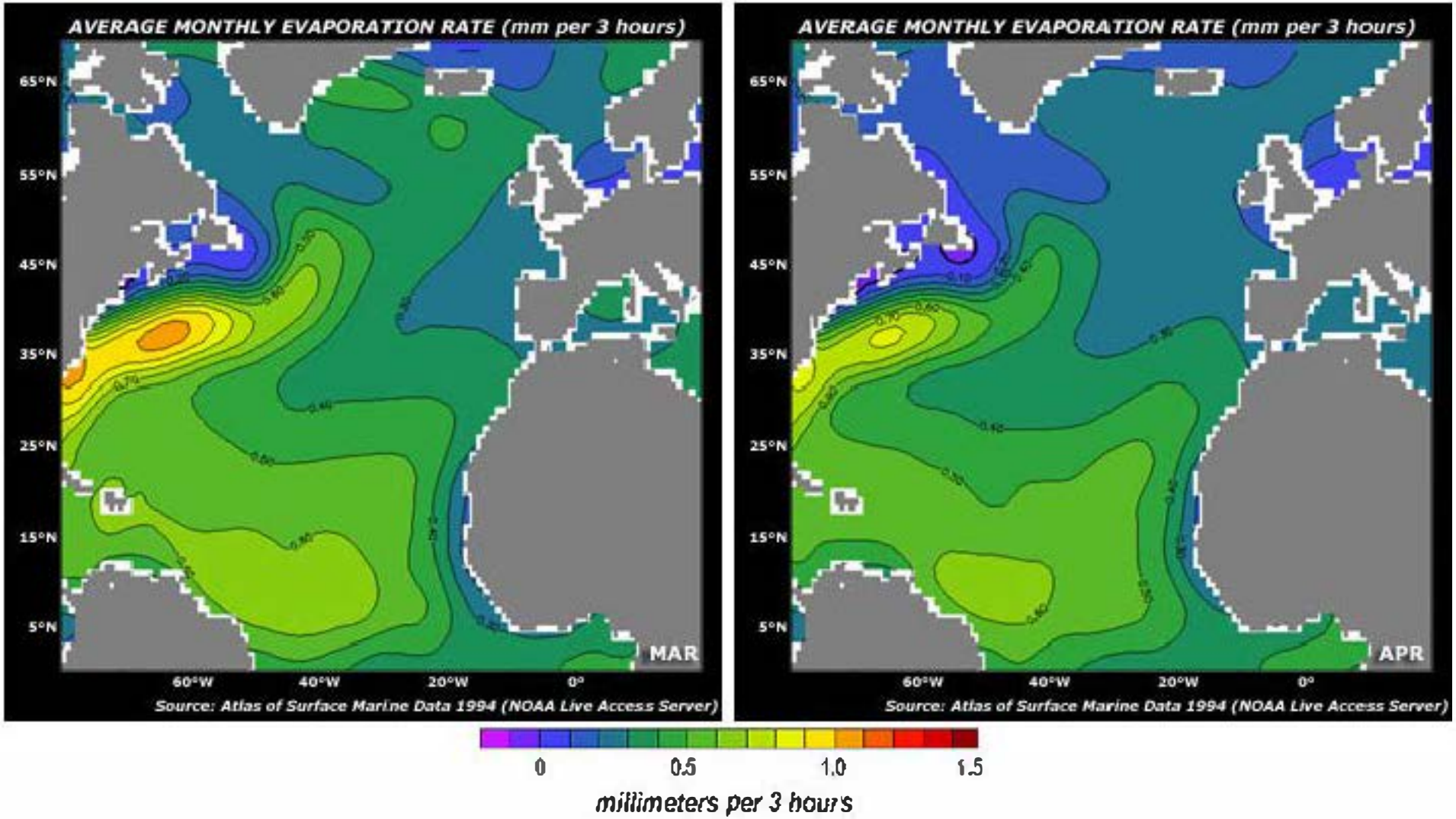

AQUARIUS/SAC-D

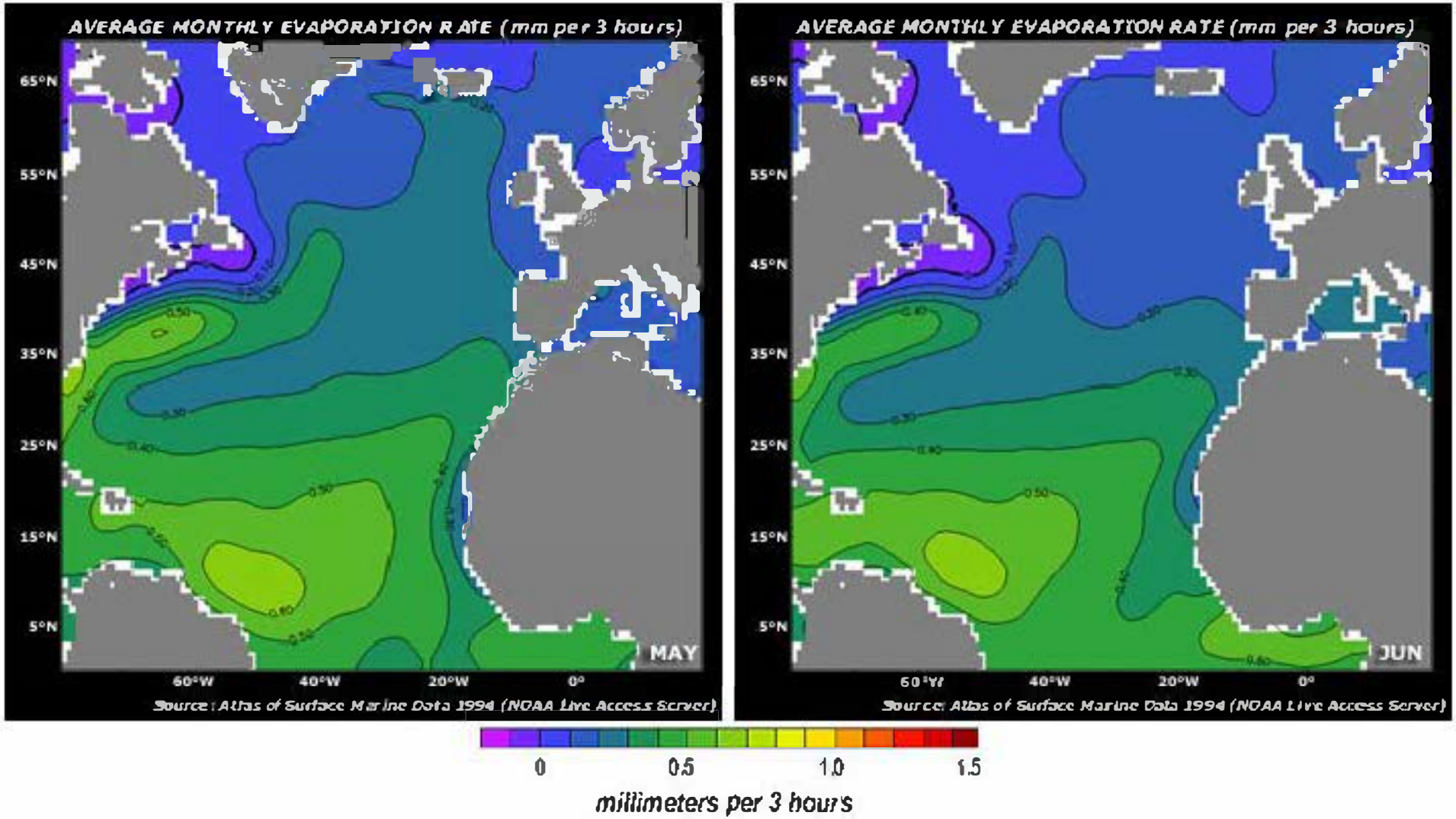

AQUARIUS/SAC-D

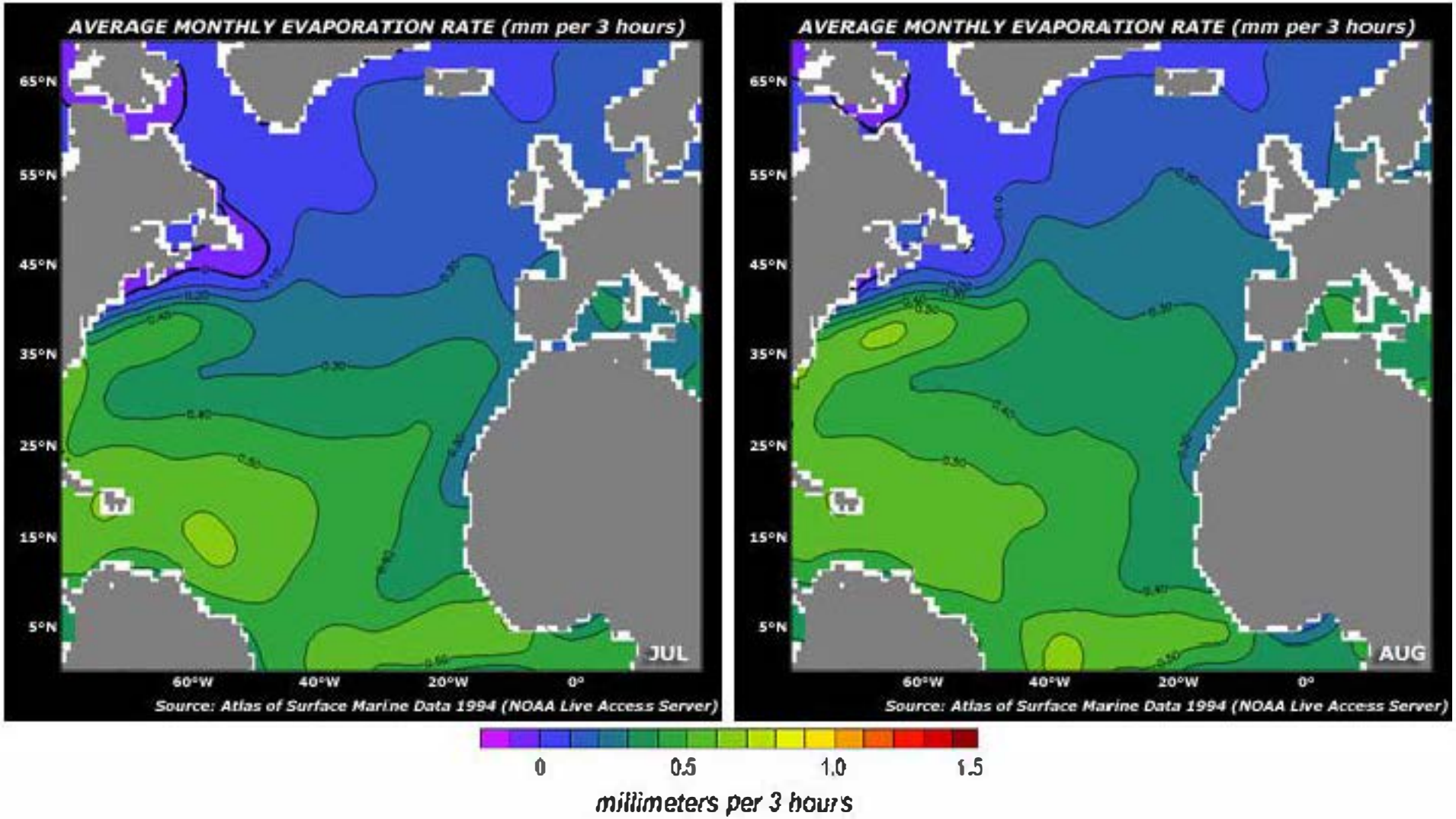
AVERAGE MONTHLY EVAPORATION RATE (mm per 3 hours)
65°N
55°N
45°N
35°N
25°N
15°N
5°N
60°W
40°W
20°W
0°
JUL
Source: Atlas of Surface Marine Data 1994 (NOAA Live Access Server)
AVERAGE MONTHLY EVAPORATION RATE (mm per 3 hours)
AUG
Source: Atlas of Surface Marine Data 1994 (NOAA Live Access Server)
0
0.5
1.0
1.5
millimeters per 3 hours

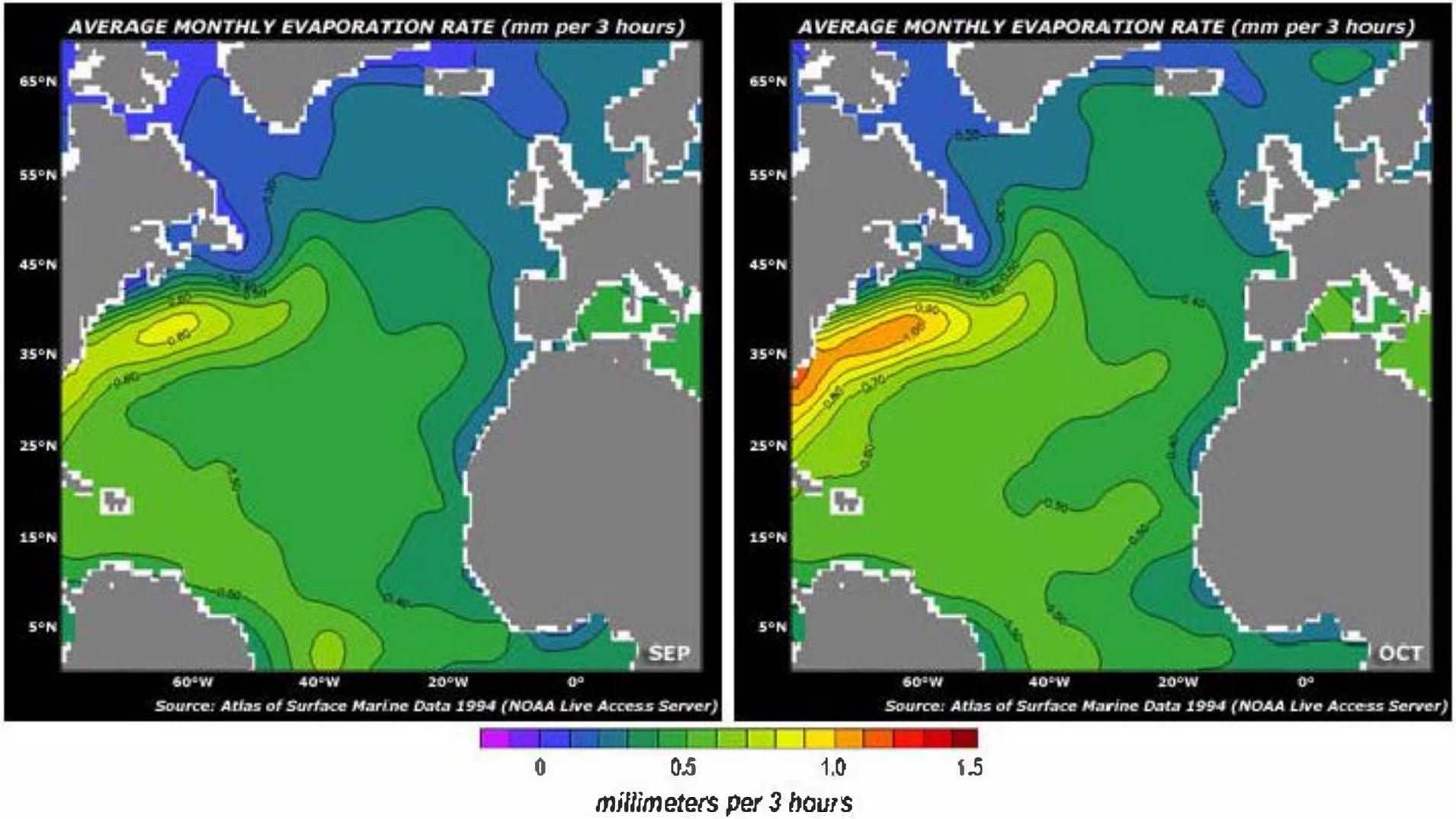
AVERAGE MONTHLY EVAPORATION RATE (mm per 3 hours)
65°N
55°N
45°N
35°N
25°N
15°N
5°N
60°W
40°W
20°W
0°
SEP
Source: Atlas of Surface Marine Data 1994 (NOAA Live Access Server)
AVERAGE MONTHLY EVAPORATION RATE (mm per 3 hours)
65°N
55°N
45°N
35°N
25°N
15°N
5°N
60°W
40°W
20°W
0°
OCT
Source: Atlas of Surface Marine Data 1994 (NOAA Live Access Server)
0
0.5
1.0
1.5
millimeters per 3 hours

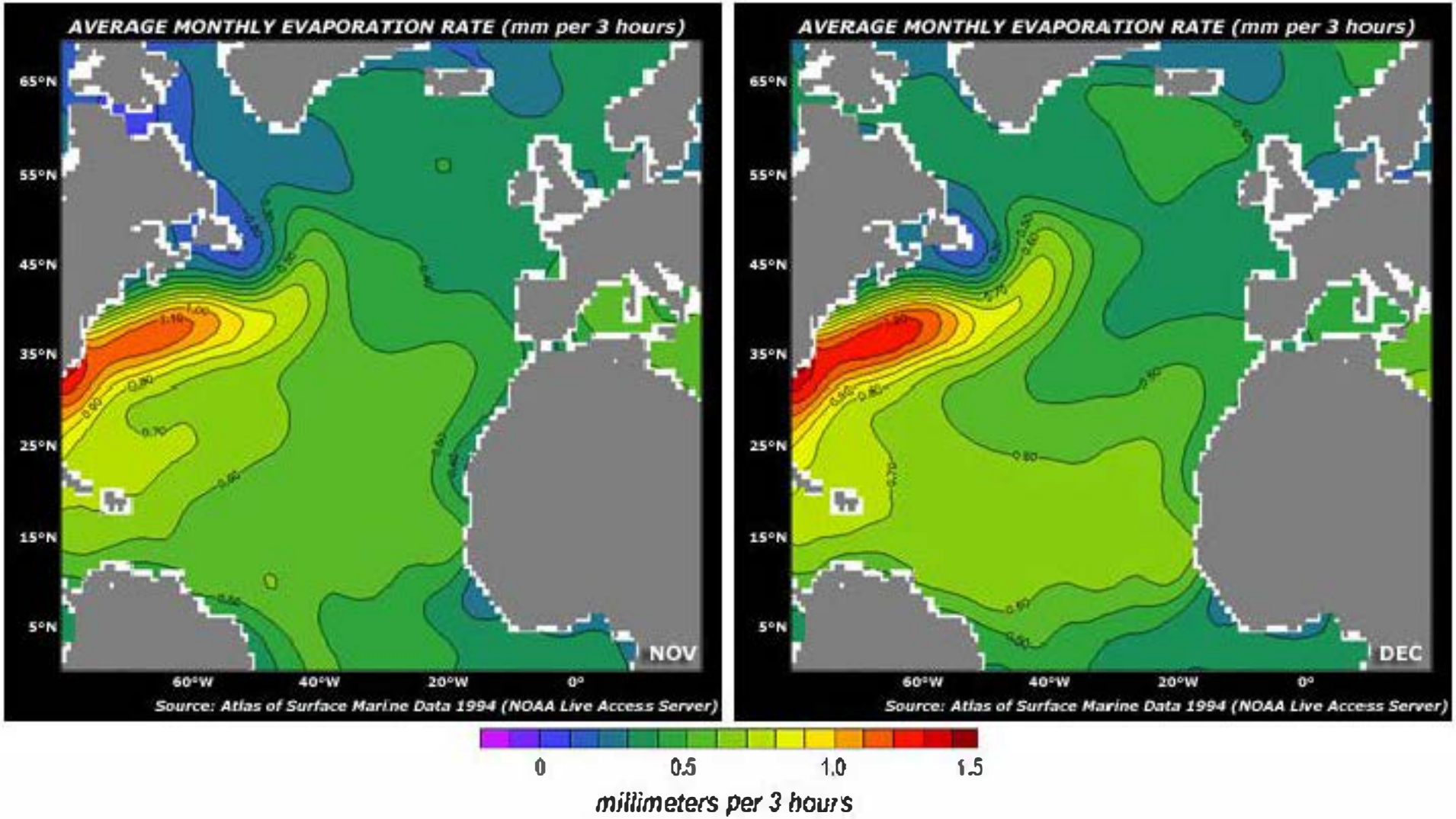

AQUARIUS/SAC-D