




Bear Glacier – September 12, 1986
Landsat 5 Image courtesy of NASA and USGS




1 mile
↔



Ice



Vegetation




Bare Terrain



Glacier




Cloud




Water


Bear Glacier – July 30, 2002
Landsat 7 Image courtesy of NASA and USGS




1 mile
← →




Ice



Vegetation




Bare Terrain



Glacier




Cloud




Water

Bear Glacier – August 28, 2018
Landsat 8 Image courtesy of NASA and USGS



1 mile
↔




Ice




Vegetation




Bare Terrain



Glacier



Cloud



Water