Data Set: Aerosols **Variable**: Monthly Aerosol Optical Depth (MISR)
Date: January 2017

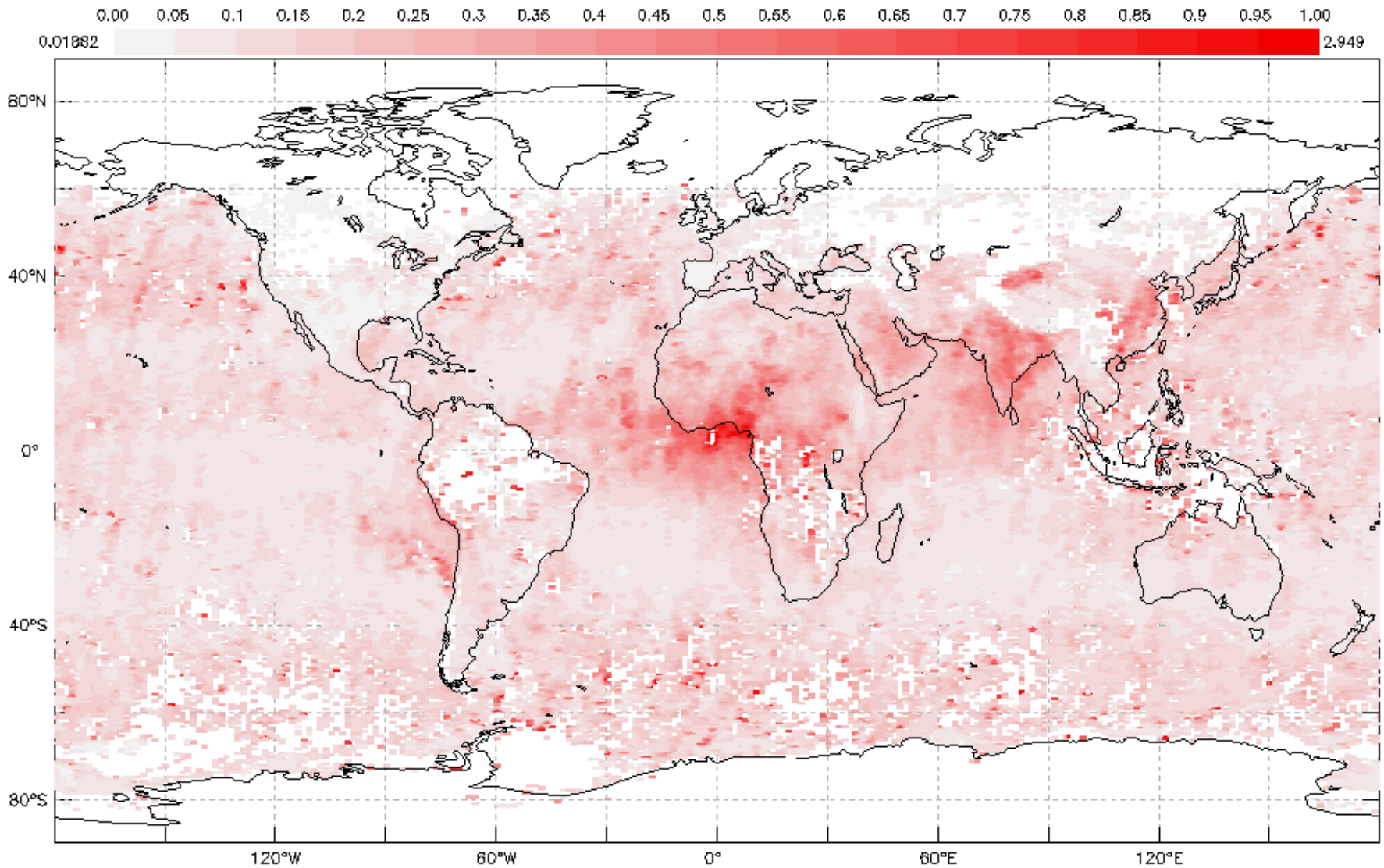

Data Set: Aerosols

Variable: Monthly Aerosol Optical Depth (MISR)
Date: March 2017

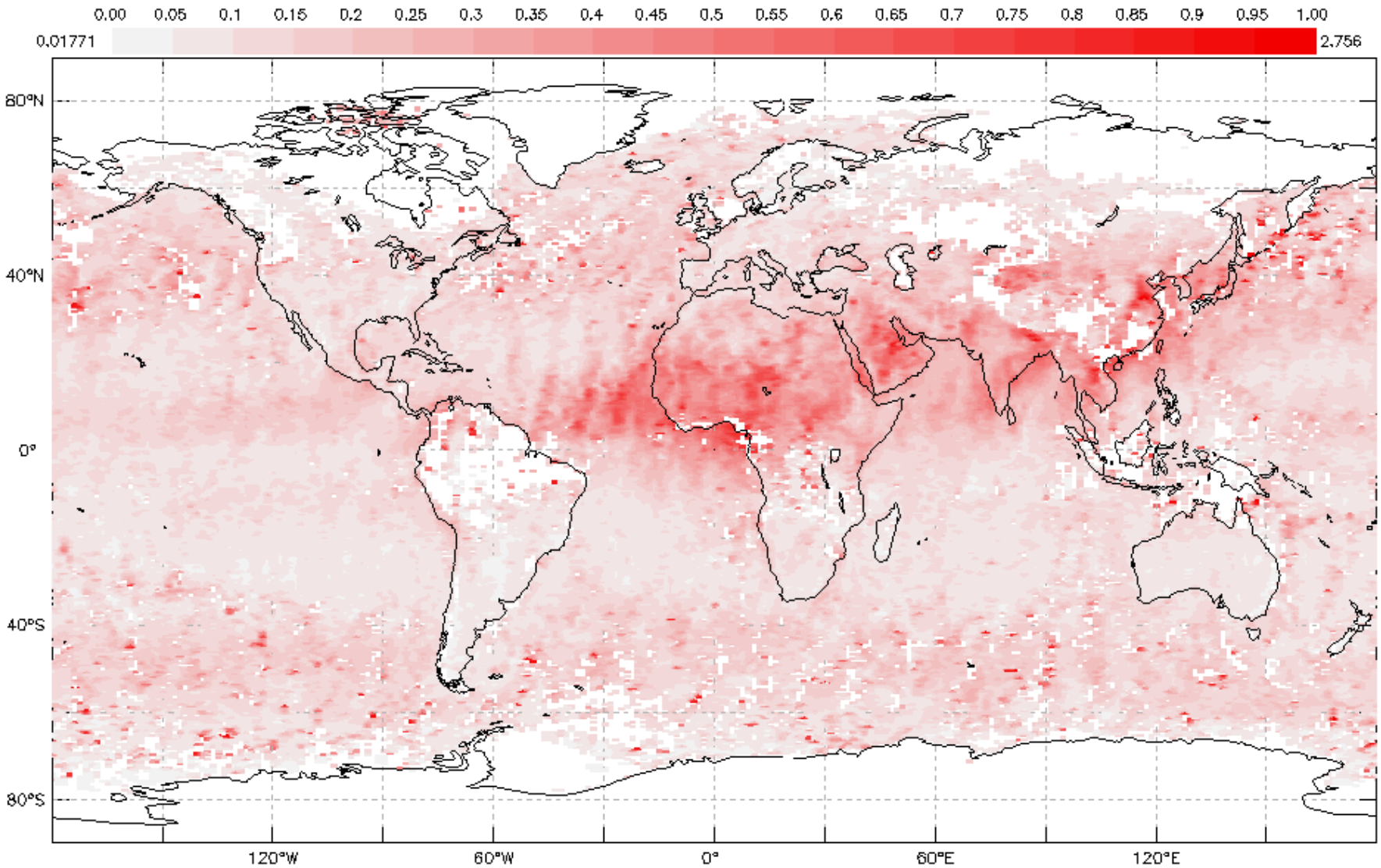

Data Set: Aerosols

Variable: Monthly Aerosol Optical Depth (MISR)
Date: May 2017

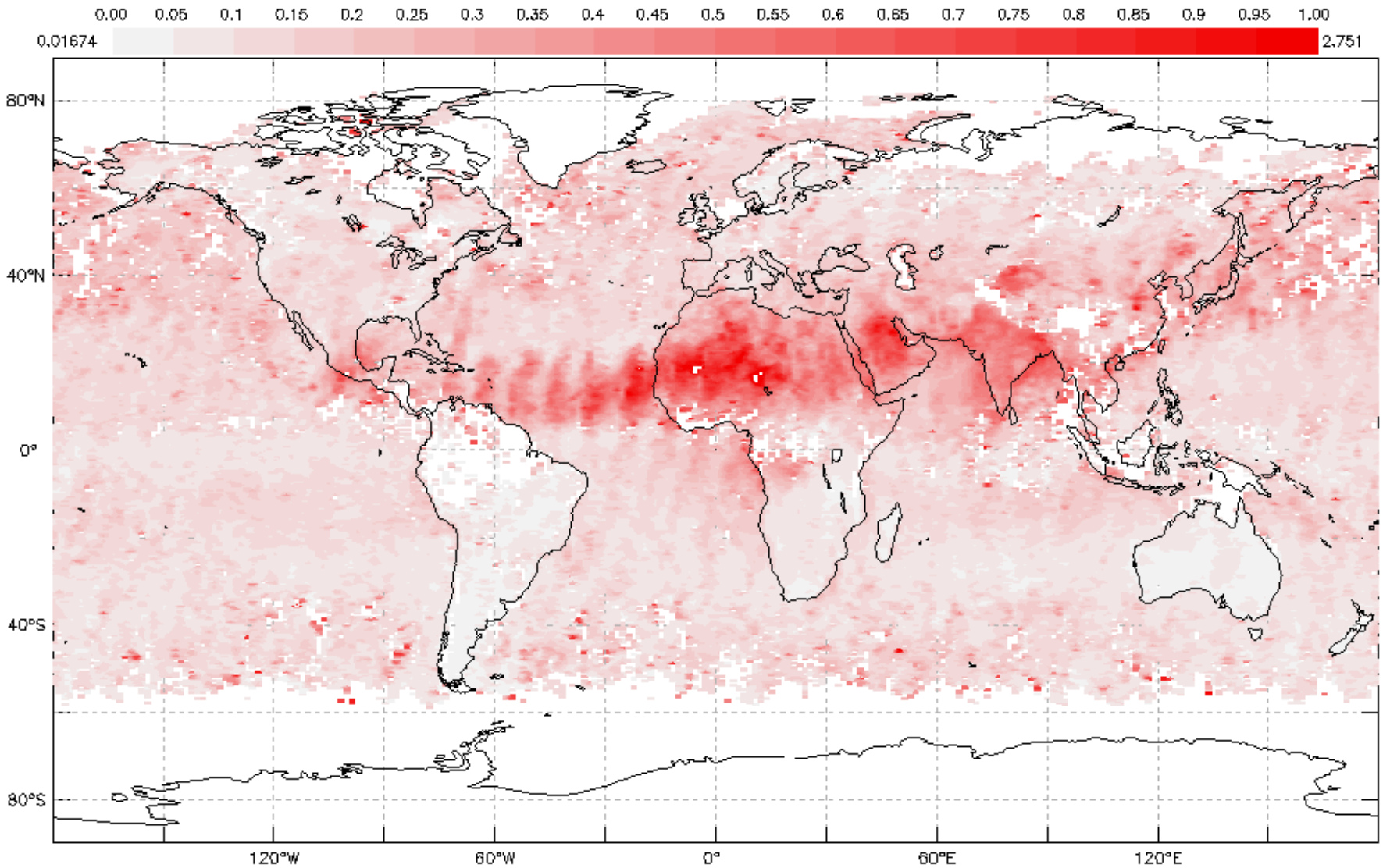

my NASA data

Data Set: Aerosols

Variable: Monthly Aerosol Optical Depth (MISR)
Date: July 2017

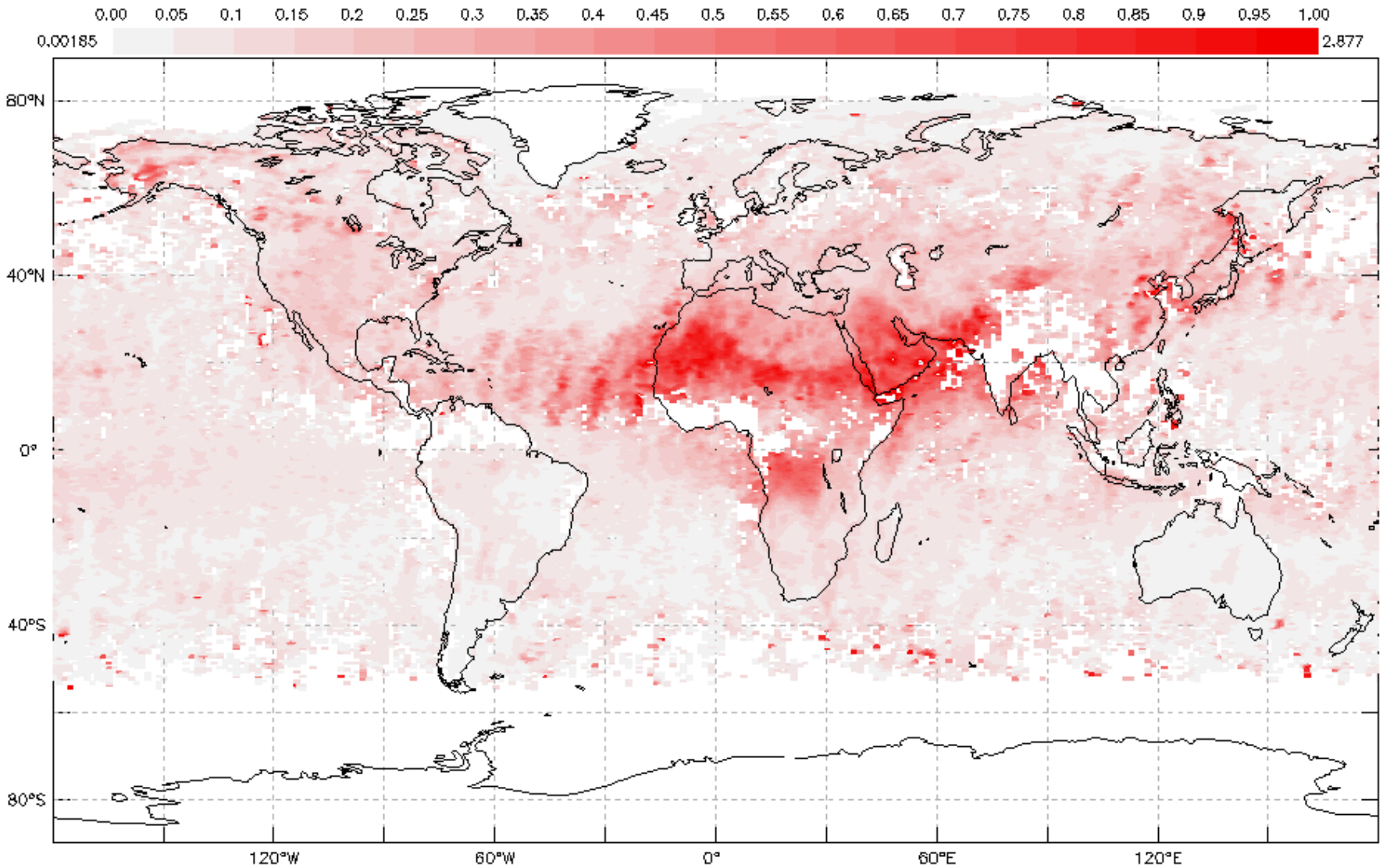

my NASA data

Data Set: Aerosols

Variable: Monthly Aerosol Optical Depth (MISR)
Date: September 2017

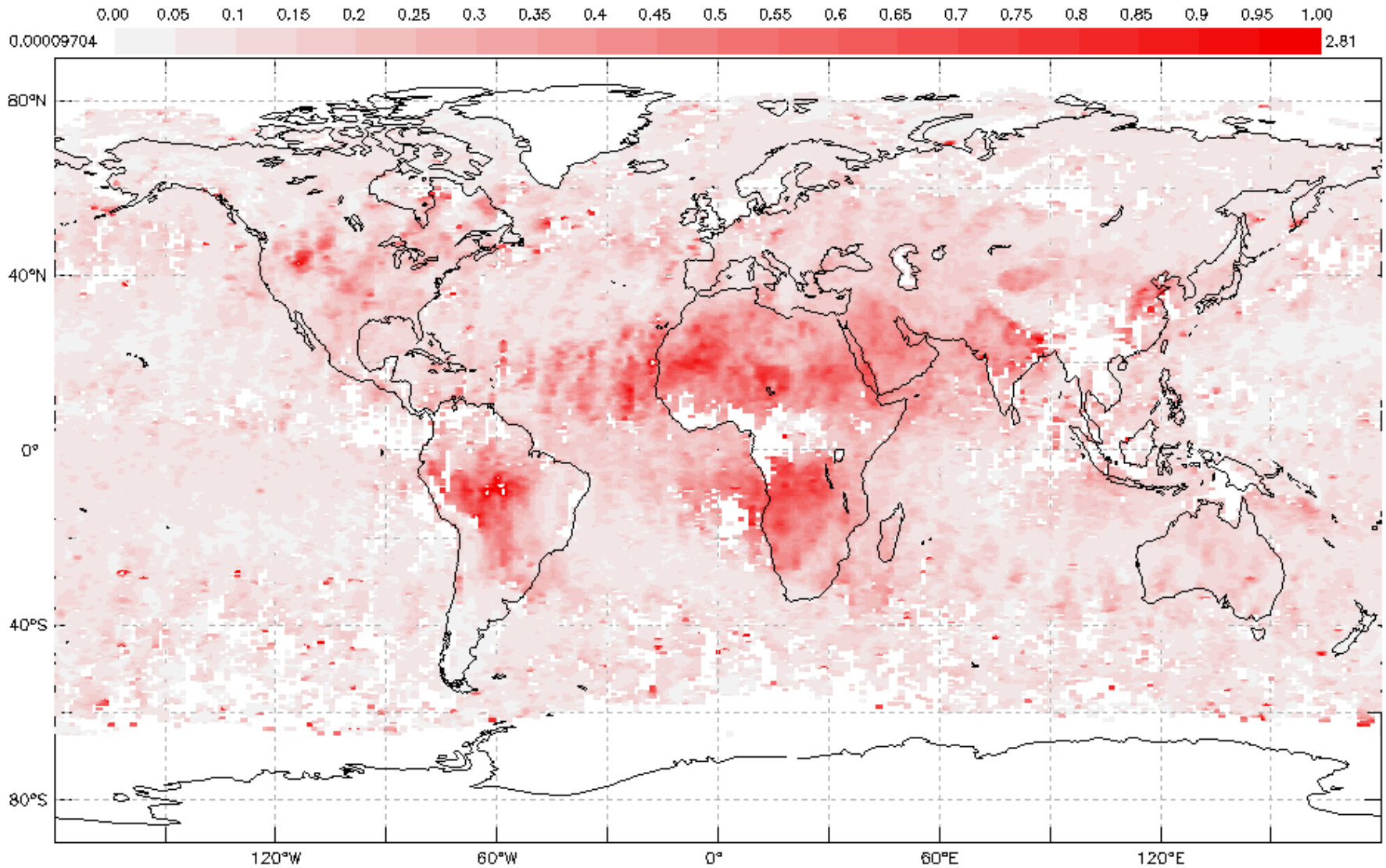

my NASA data

Data Set: Aerosols

Variable: Monthly Aerosol Optical Depth (MISR)
Date: November 2017

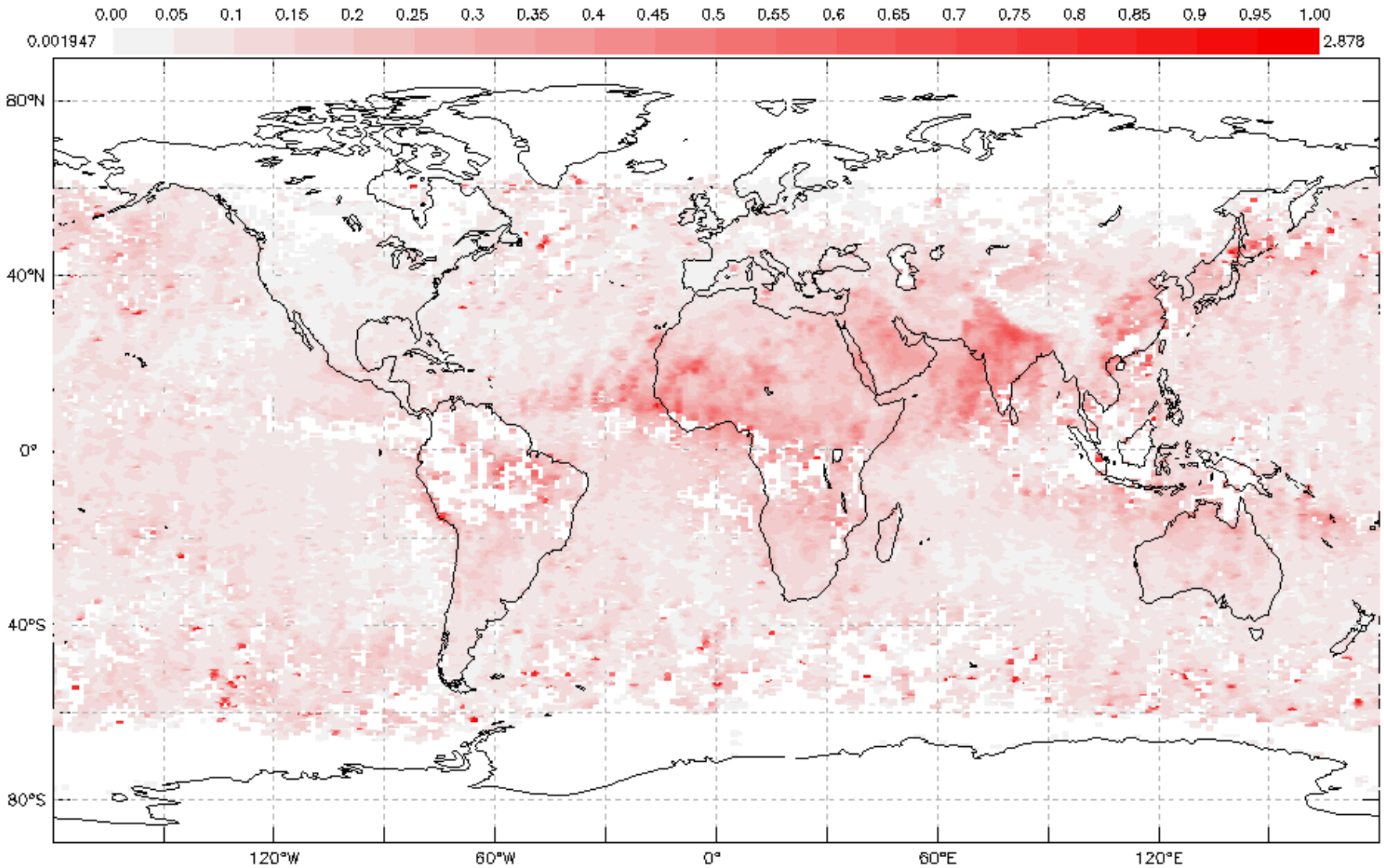

Data Set: Clouds **Variable**: Monthly Total Cloud Coverage (percent coverage)
Date: January 2017

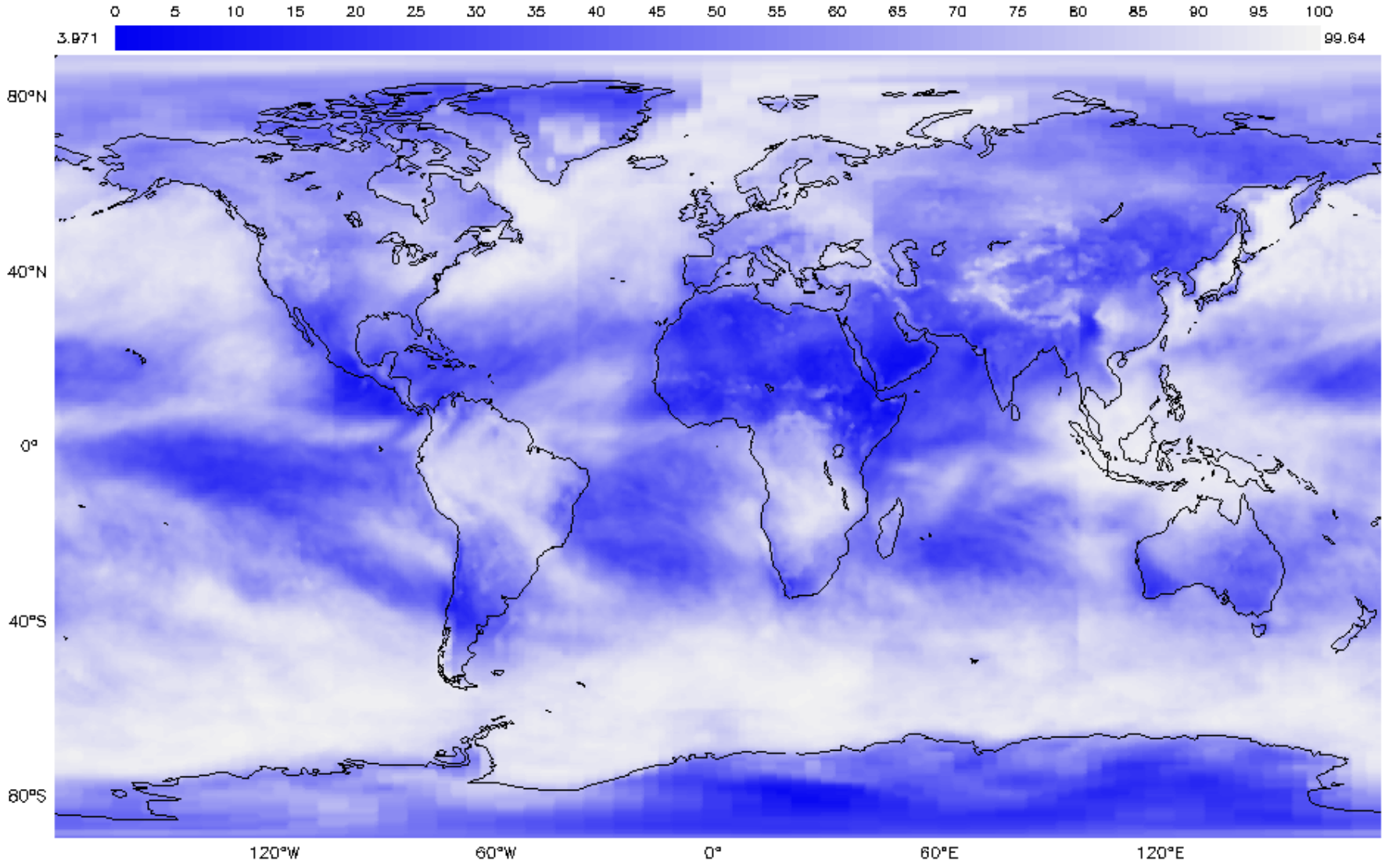

Data Set: Clouds **Variable**: Monthly Total Cloud Coverage (percent coverage)
Date: March 2017

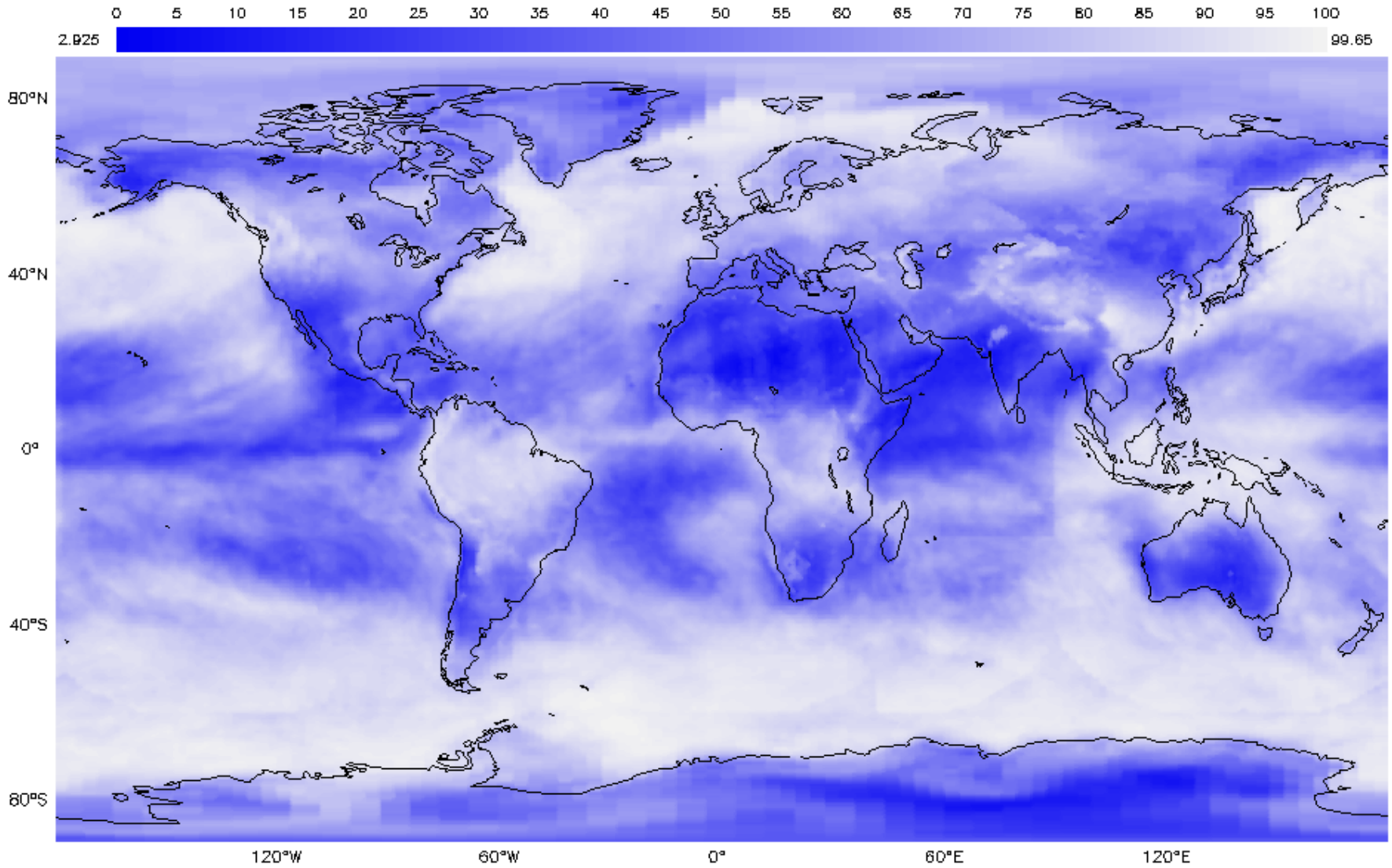

Data Set: Clouds **Variable**: Monthly Total Cloud Coverage (percent coverage)
Date: May 2017

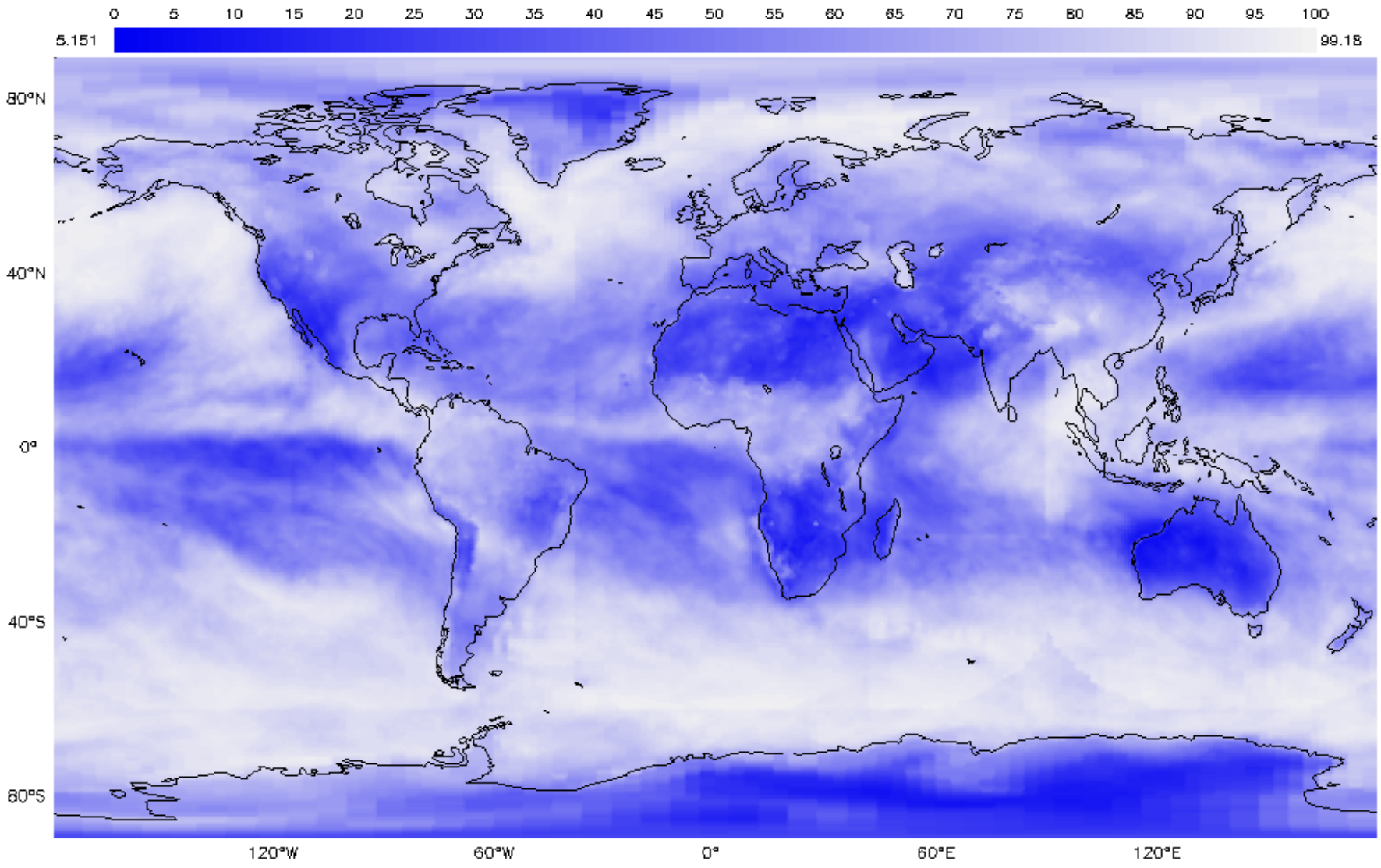

Data Set: Clouds **Variable**: Monthly Total Cloud Coverage (percent coverage)
Date: July 2017

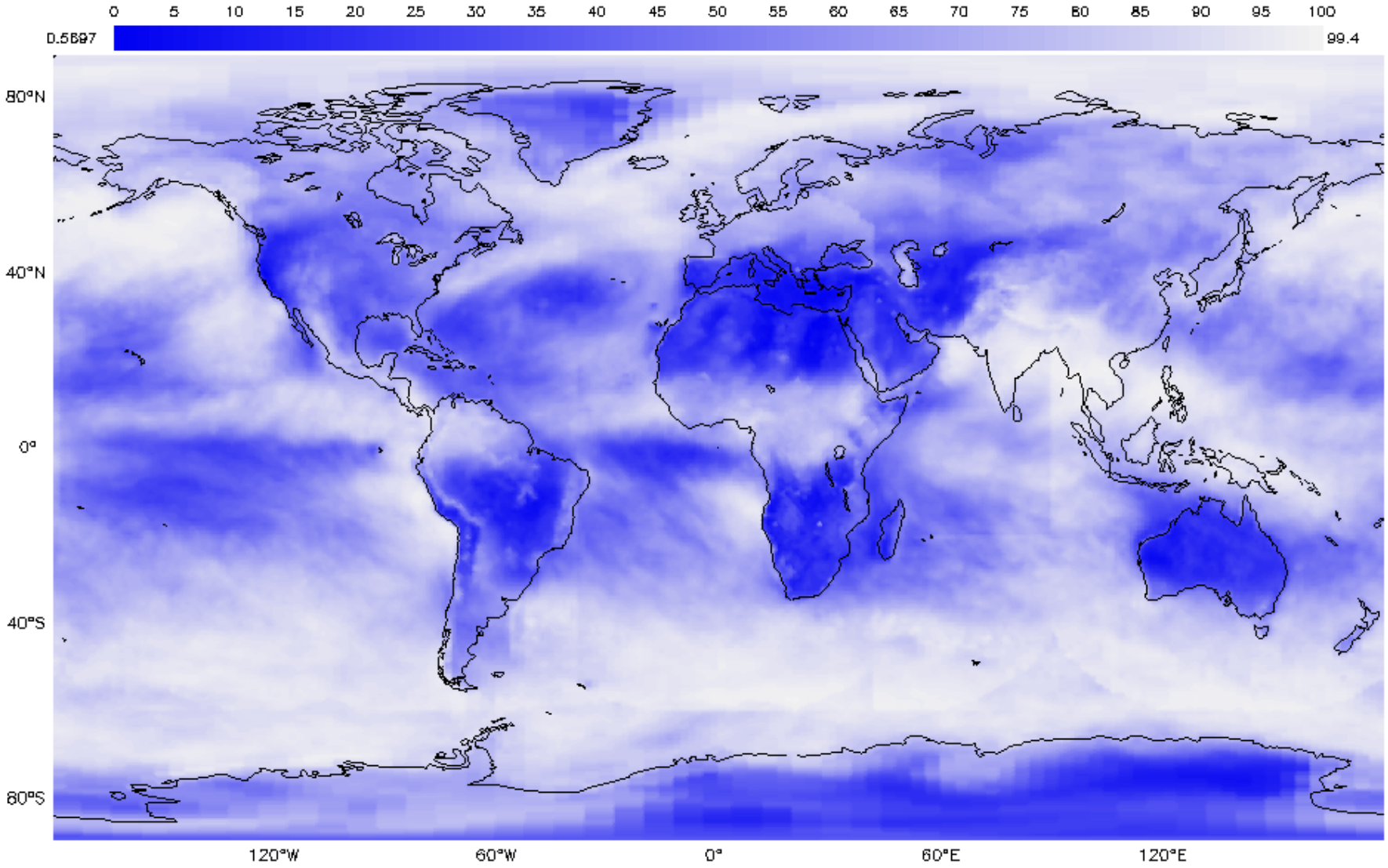

Data Set: Clouds **Variable**: Monthly Total Cloud Coverage (percent coverage)
Date: September 2017

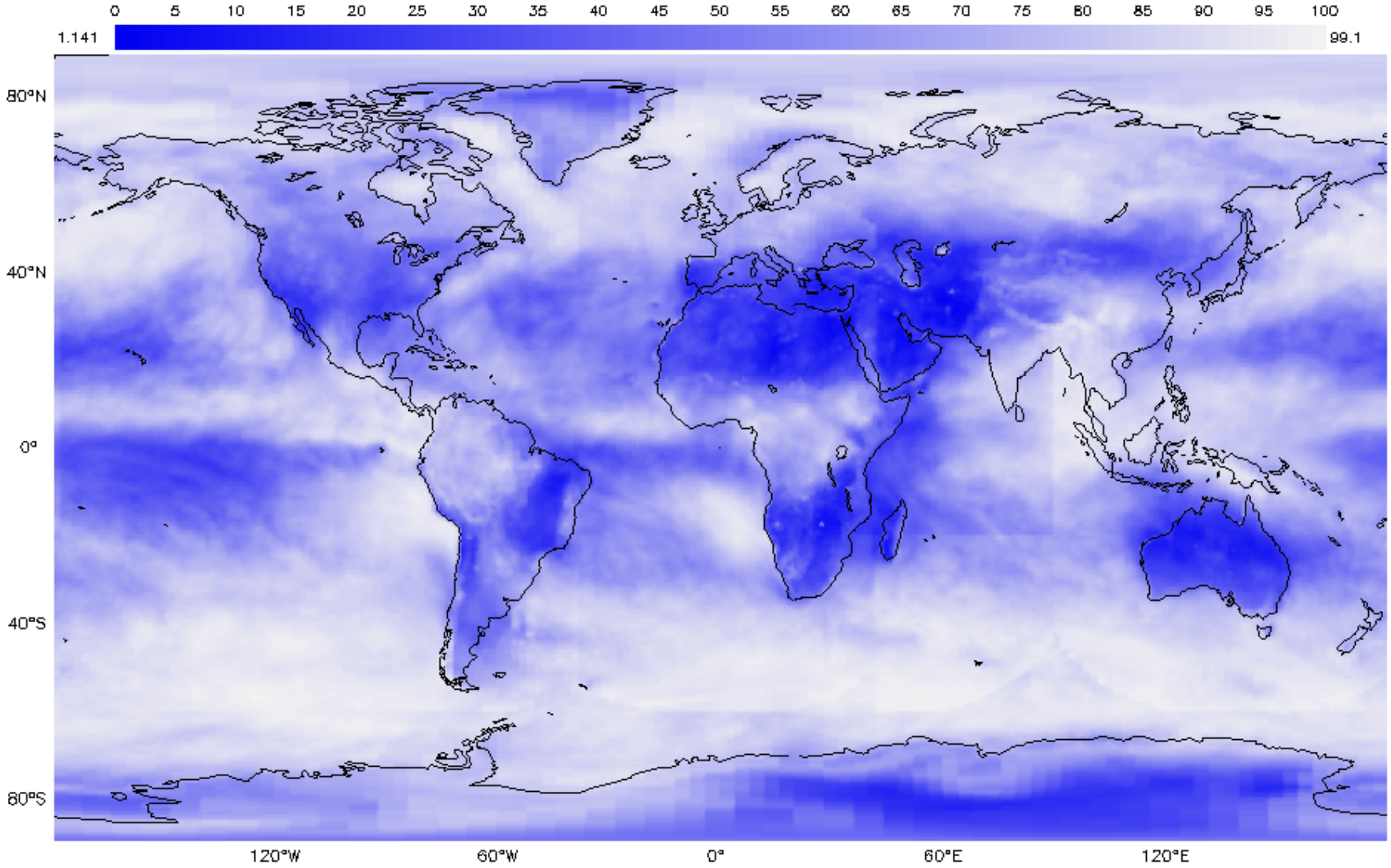

Data Set: Clouds **Variable**: Monthly Total Cloud Coverage (percent coverage)
Date: November 2017

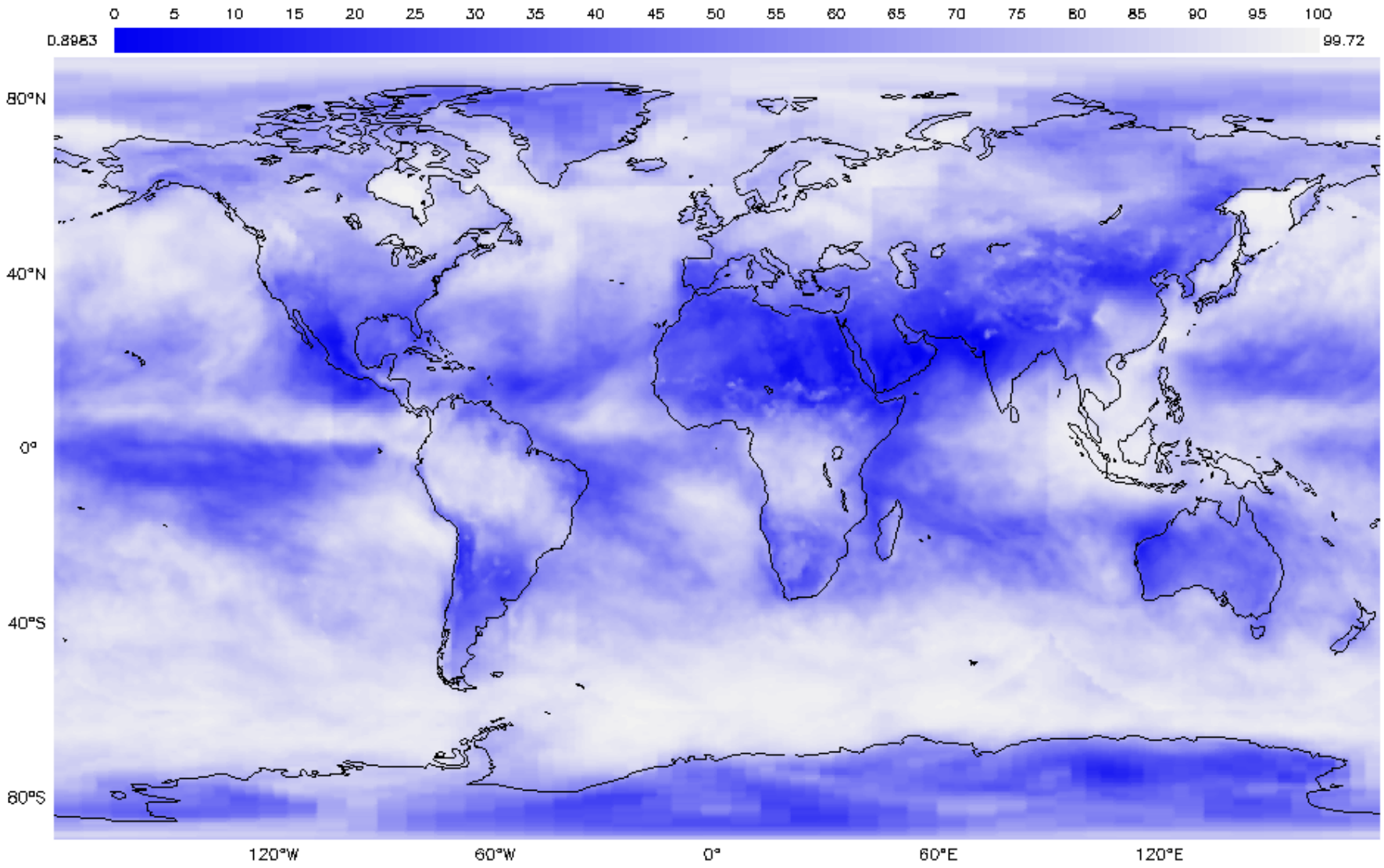

Data Set: Precipitation **Variable:** Monthly Precipitation (millimeters per day)
Date: January 2017

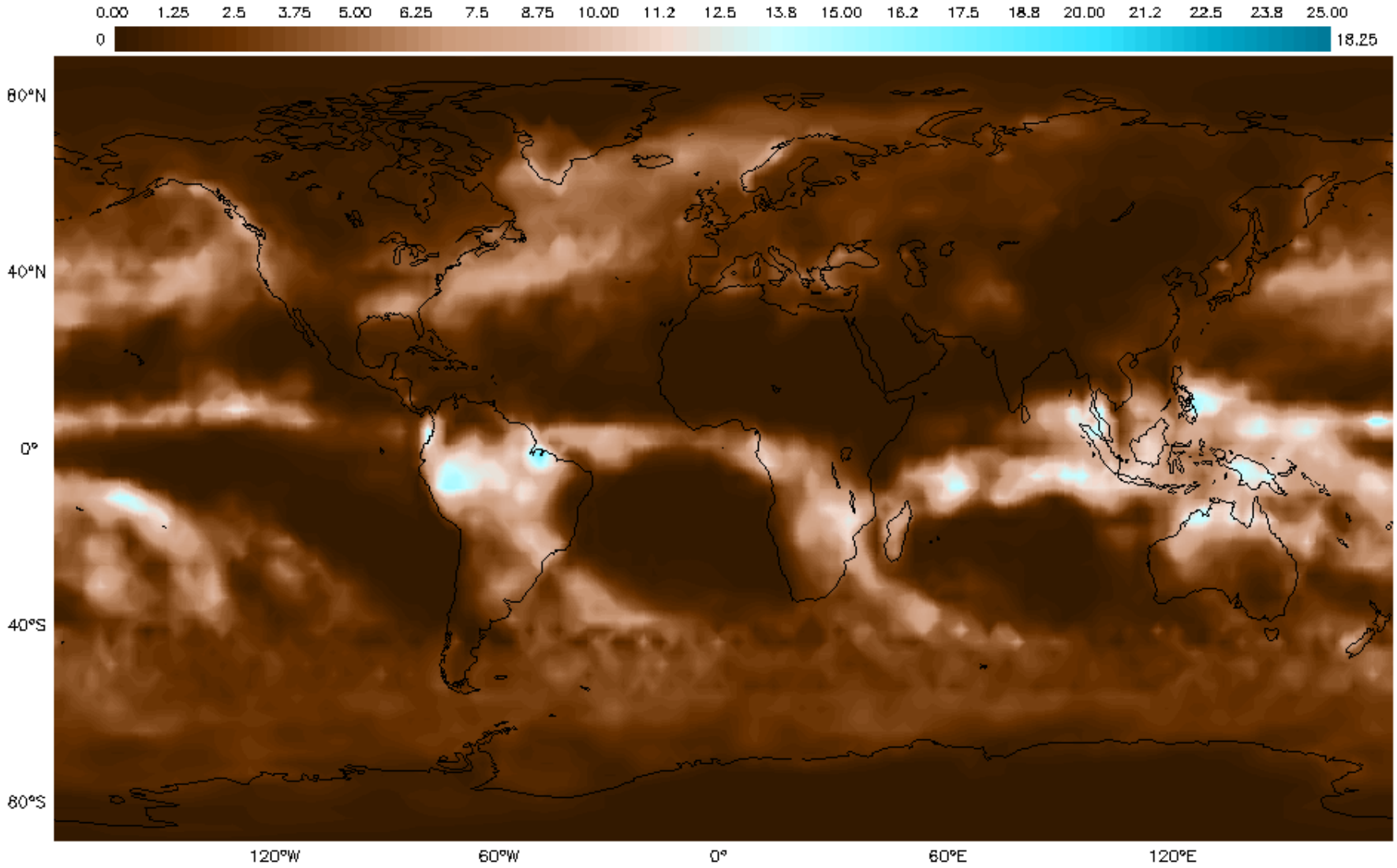

my NASA data

Data Set: Precipitation **Variable:** Monthly Precipitation (millimeters per day)
Date: March 2017

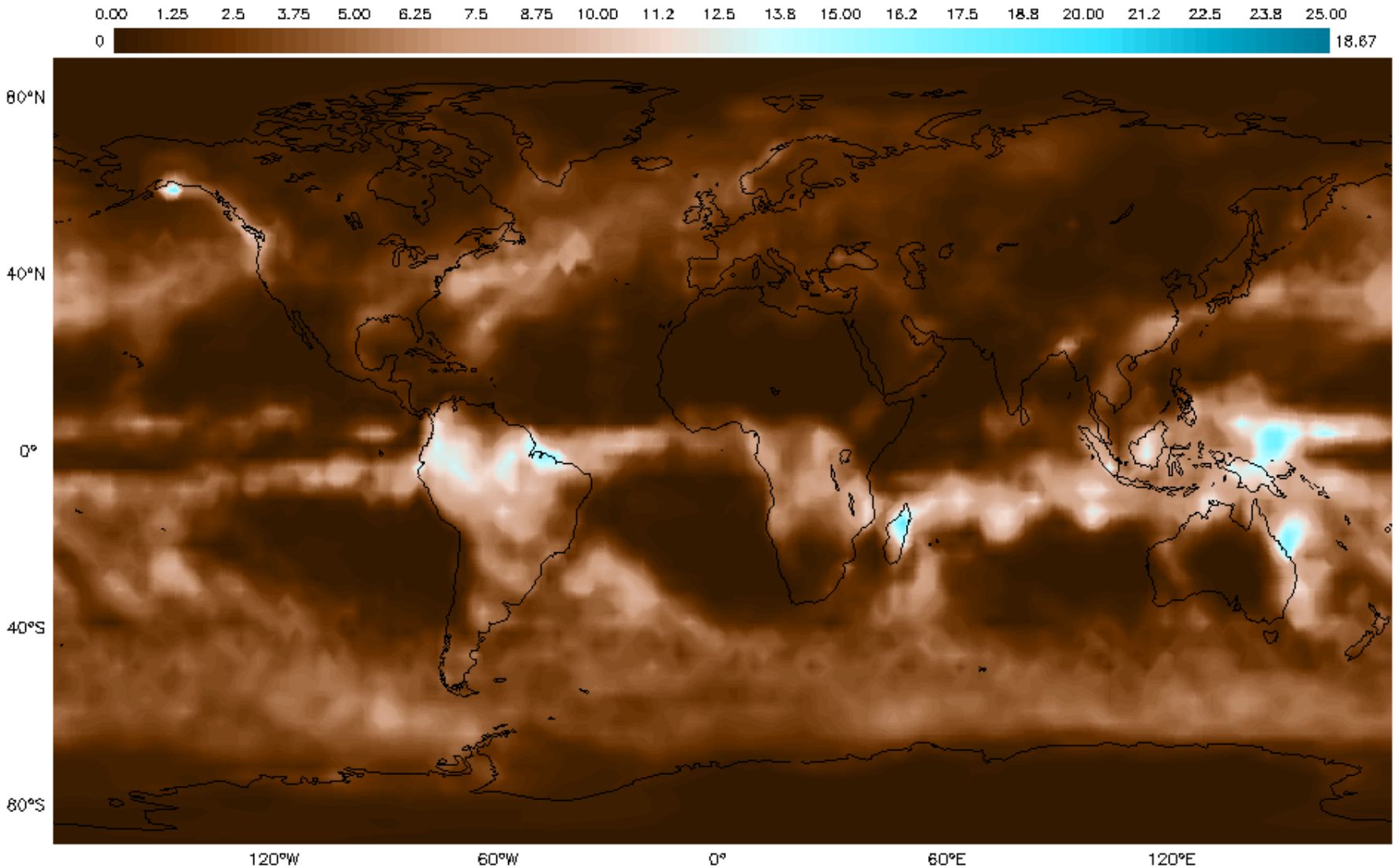

my NASA data

Data Set: Precipitation **Variable:** Monthly Precipitation (millimeters per day)
Date: May 2017

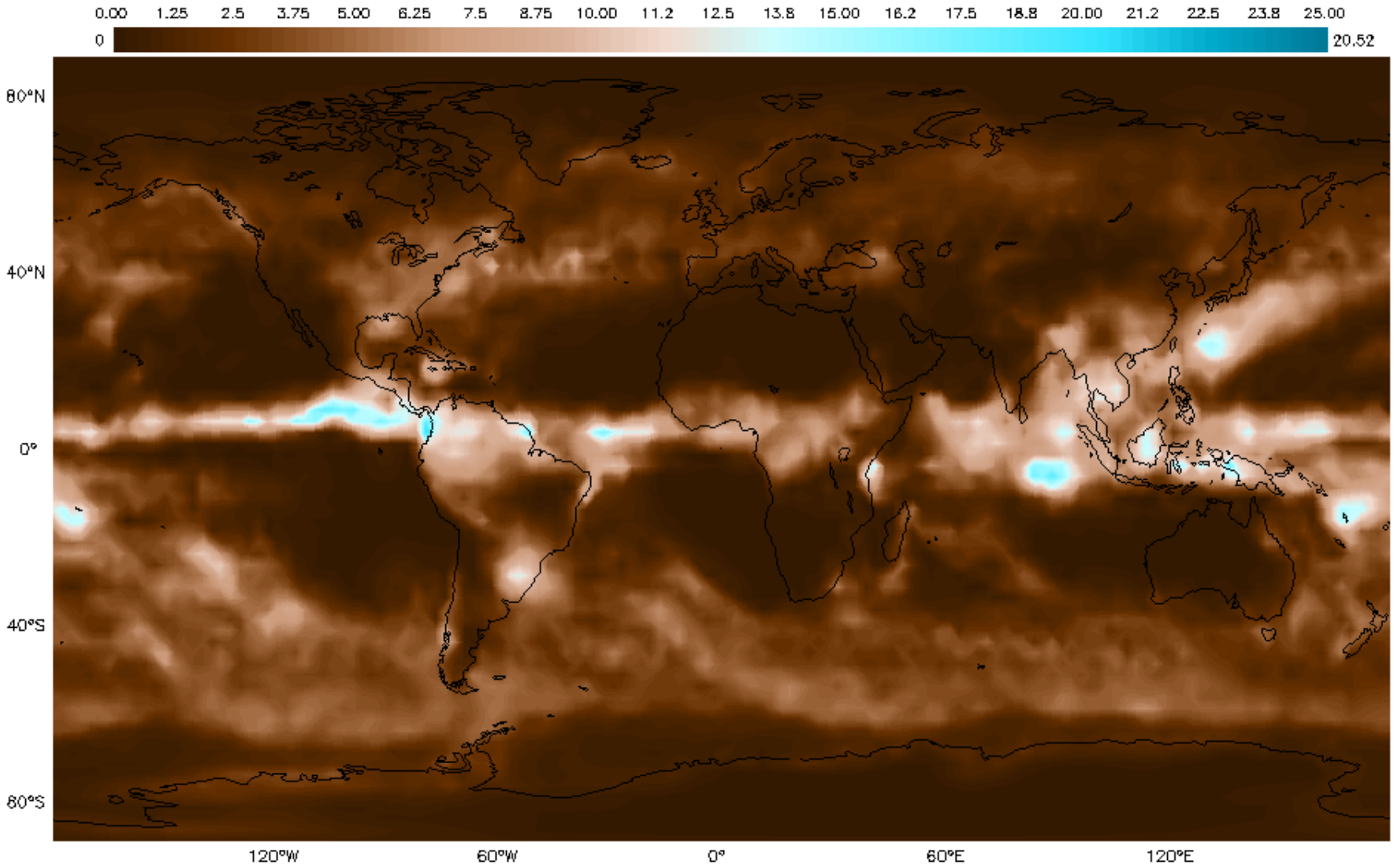

my NASA data

Data Set: Precipitation **Variable:** Monthly Precipitation (millimeters per day)
Date: July 2017

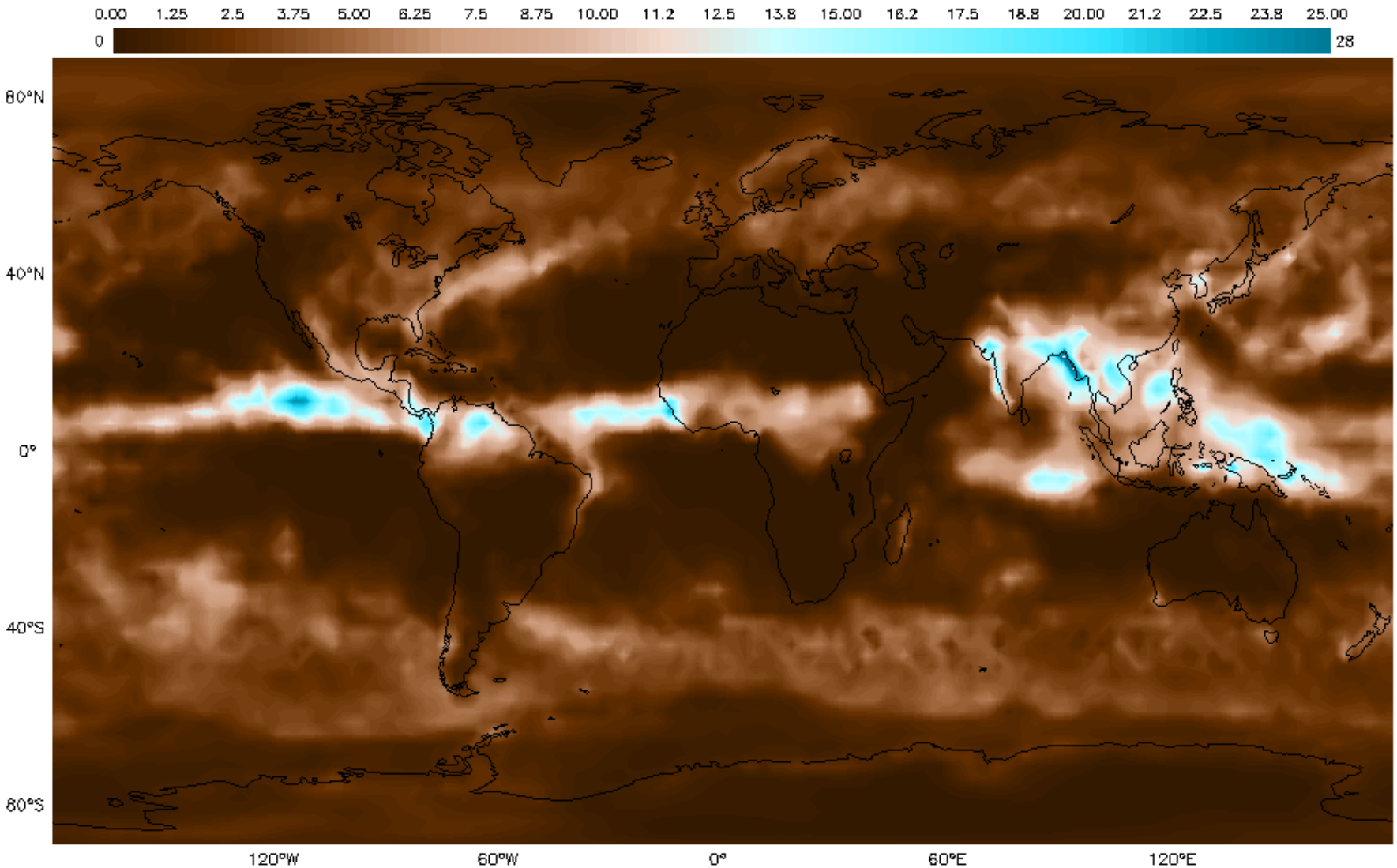

my NASA data

Data Set: Precipitation **Variable:** Monthly Precipitation (millimeters per day)
Date: September 2017

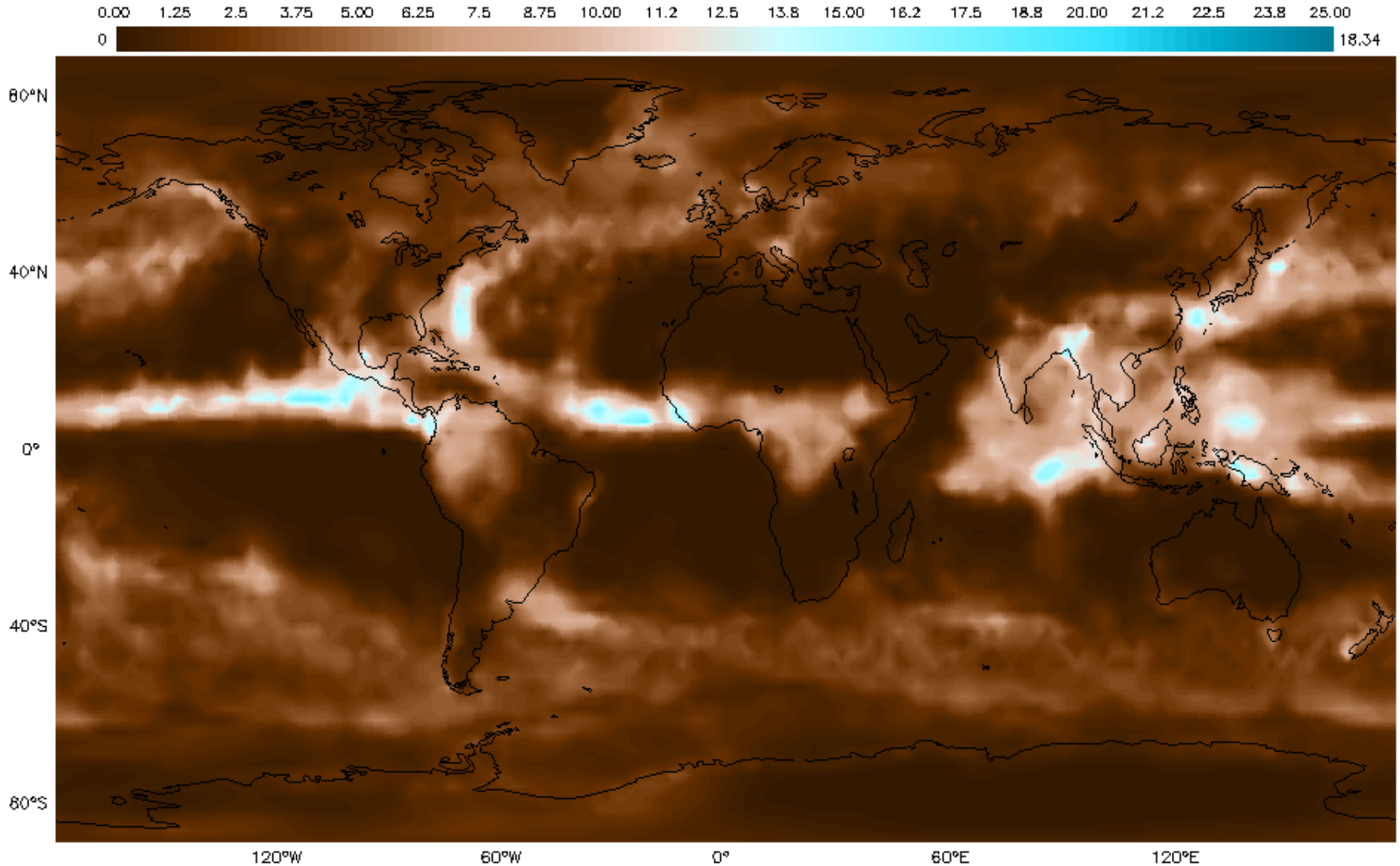

my NASA data

Data Set: Precipitation **Variable:** Monthly Precipitation (millimeters per day)
Date: November 2017

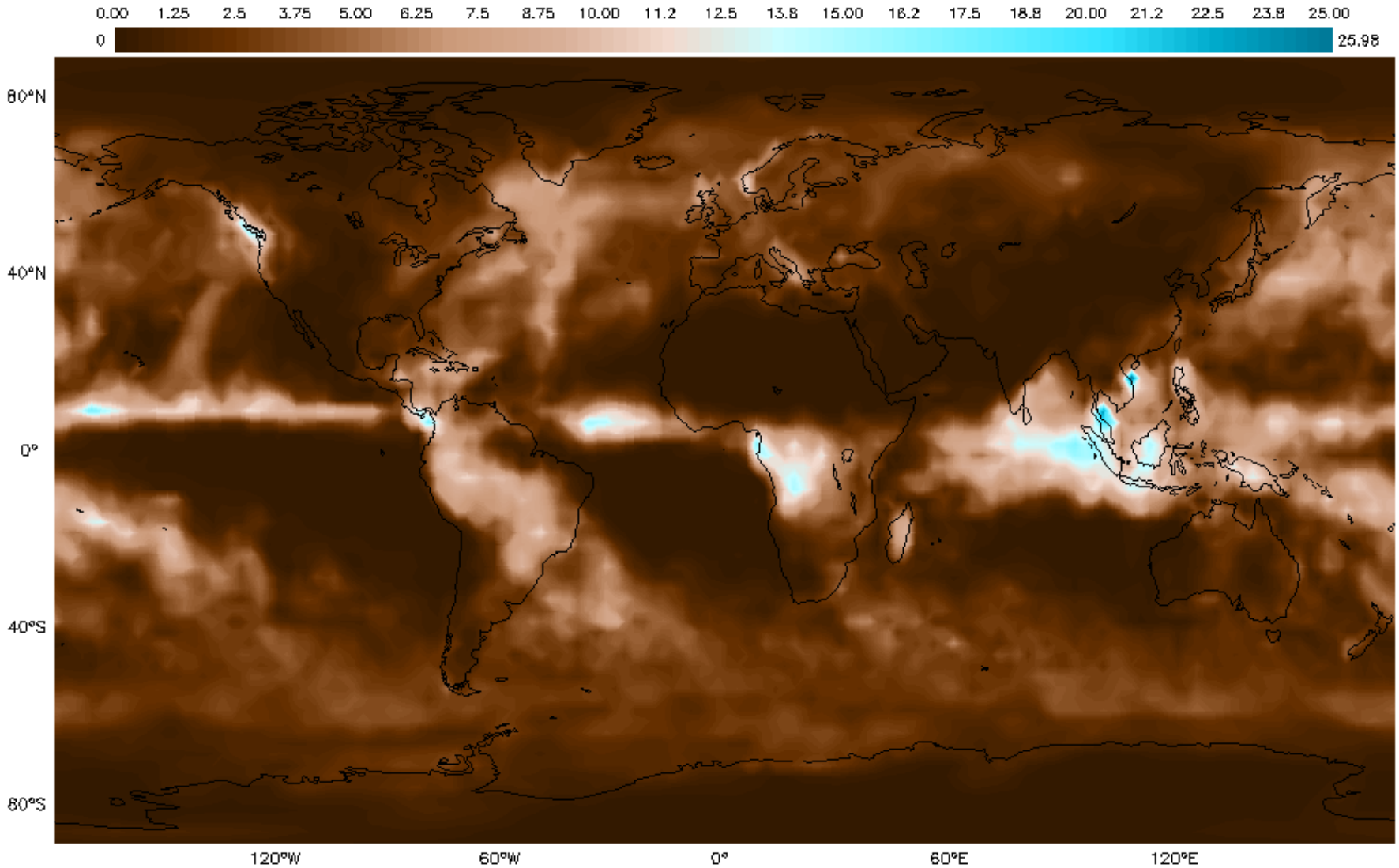

my NASA data

Data Set: Solar (Shortwave) Radiation **Variable**: Monthly Flow of Energy into Surface by Shortwave Radiation (Watts per m^2)
Date: January 2017

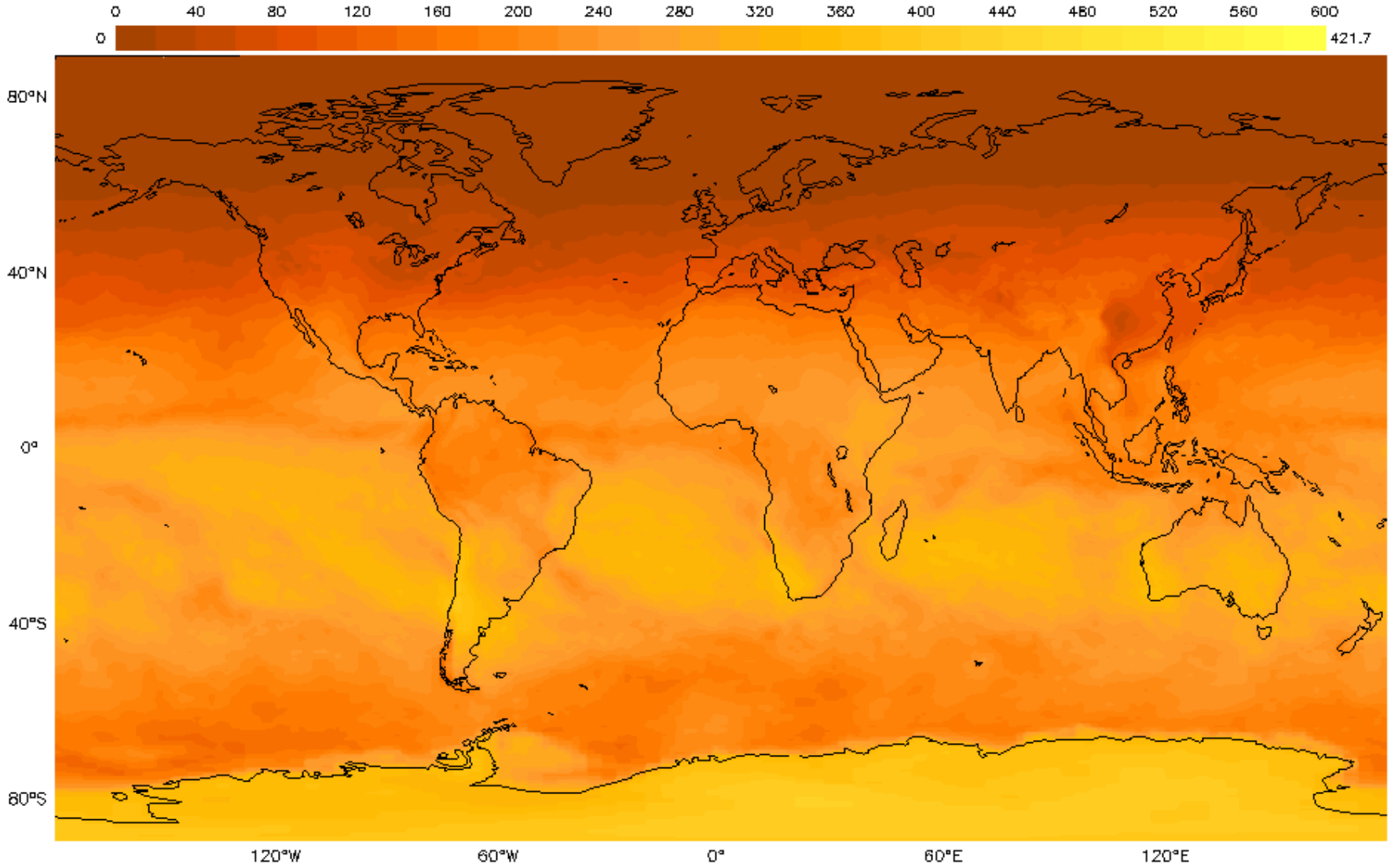

Data Set: Solar (Shortwave) Radiation **Variable**: Monthly Flow of Energy into Surface by Shortwave Radiation (Watts per m^2)
Date: March 2017

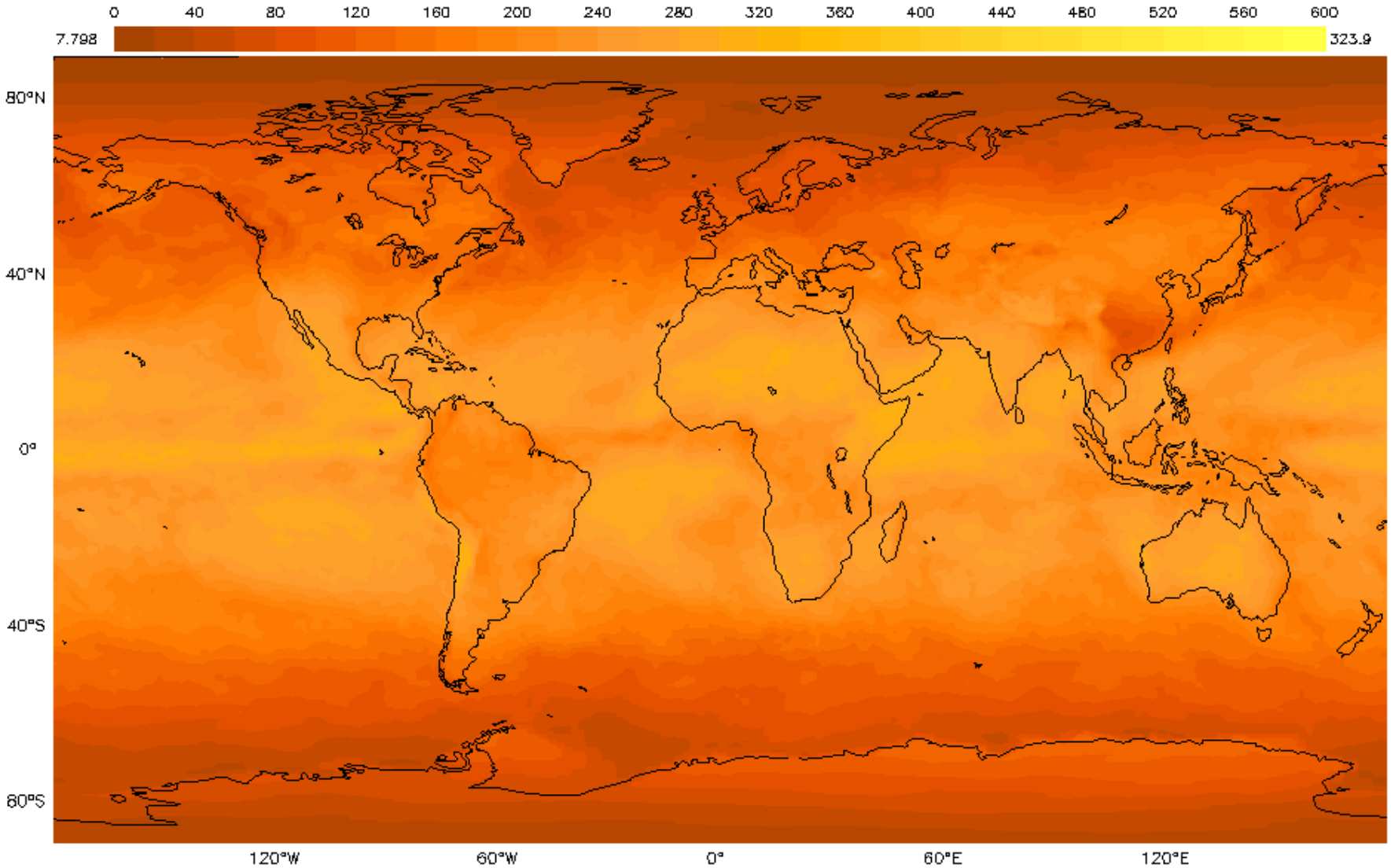

Data Set: Solar (Shortwave) Radiation **Variable**: Monthly Flow of Energy into Surface by Shortwave Radiation (Watts per m^2)
Date: May 2017

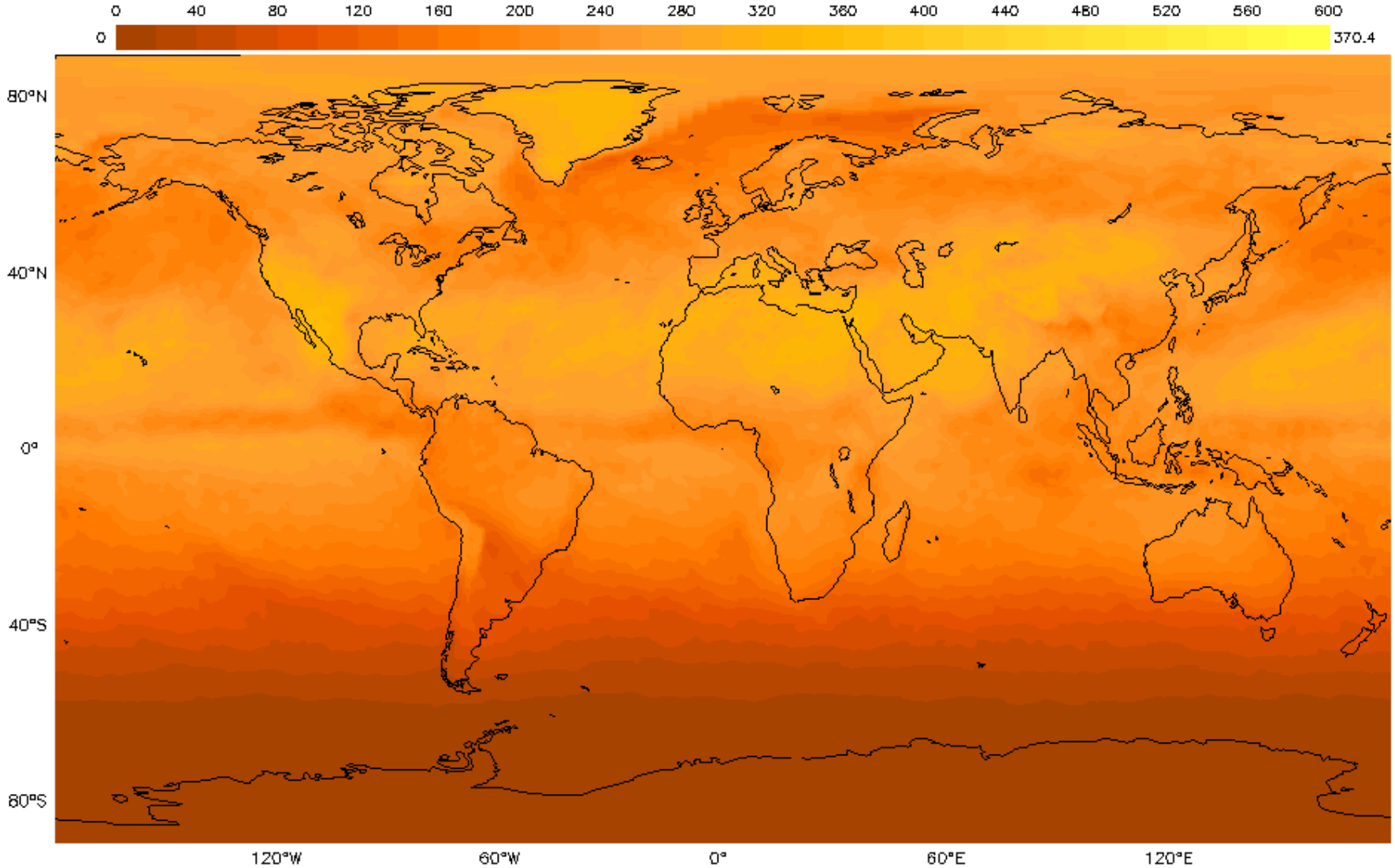

Data Set: Solar (Shortwave) Radiation **Variable:** Monthly Flow of Energy into Surface by Shortwave Radiation (Watts per m^2)
Date: July 2017

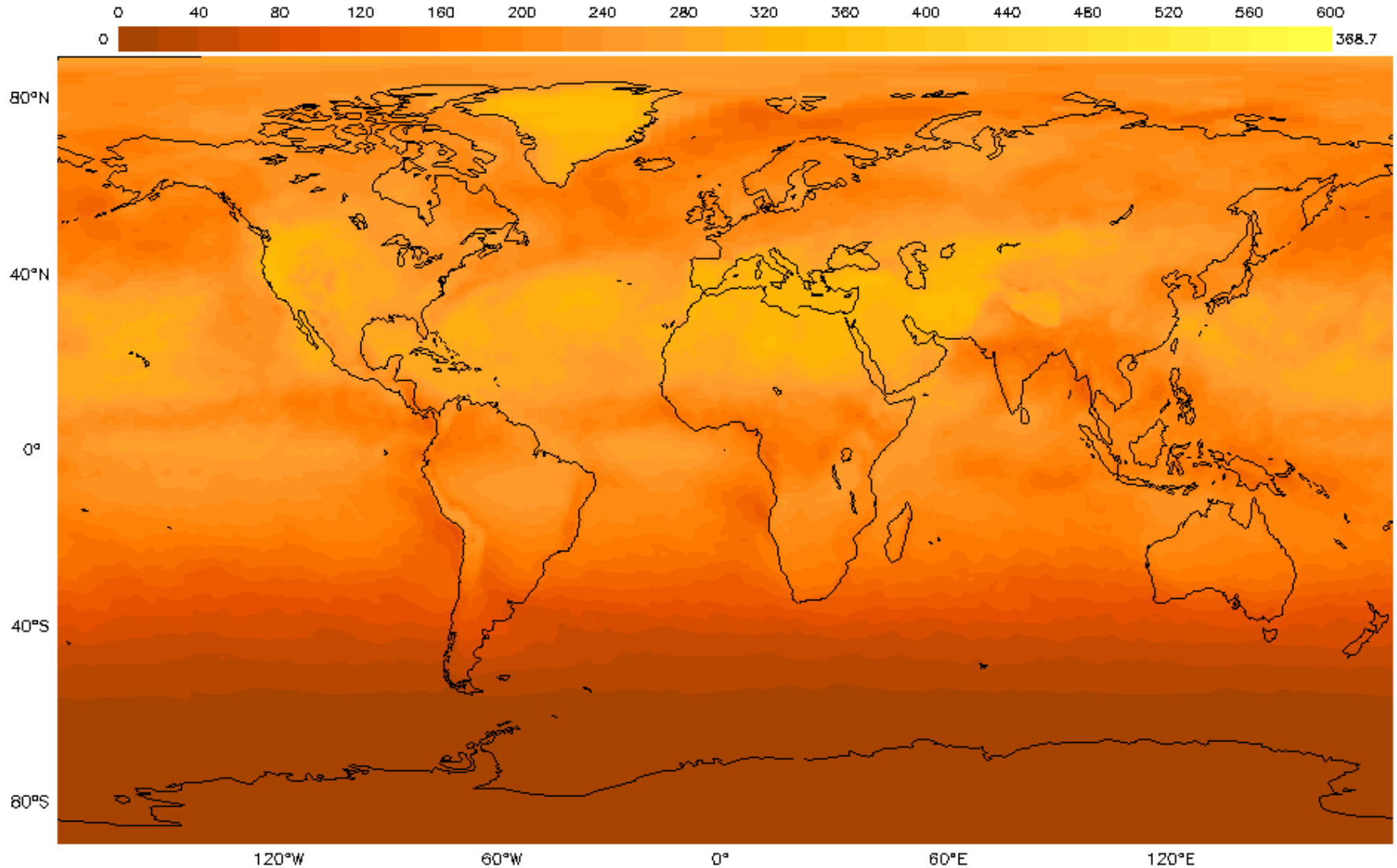

Data Set: Solar (Shortwave) Radiation **Variable**: Monthly Flow of Energy into Surface by Shortwave Radiation (Watts per m^2)
Date: September 2017

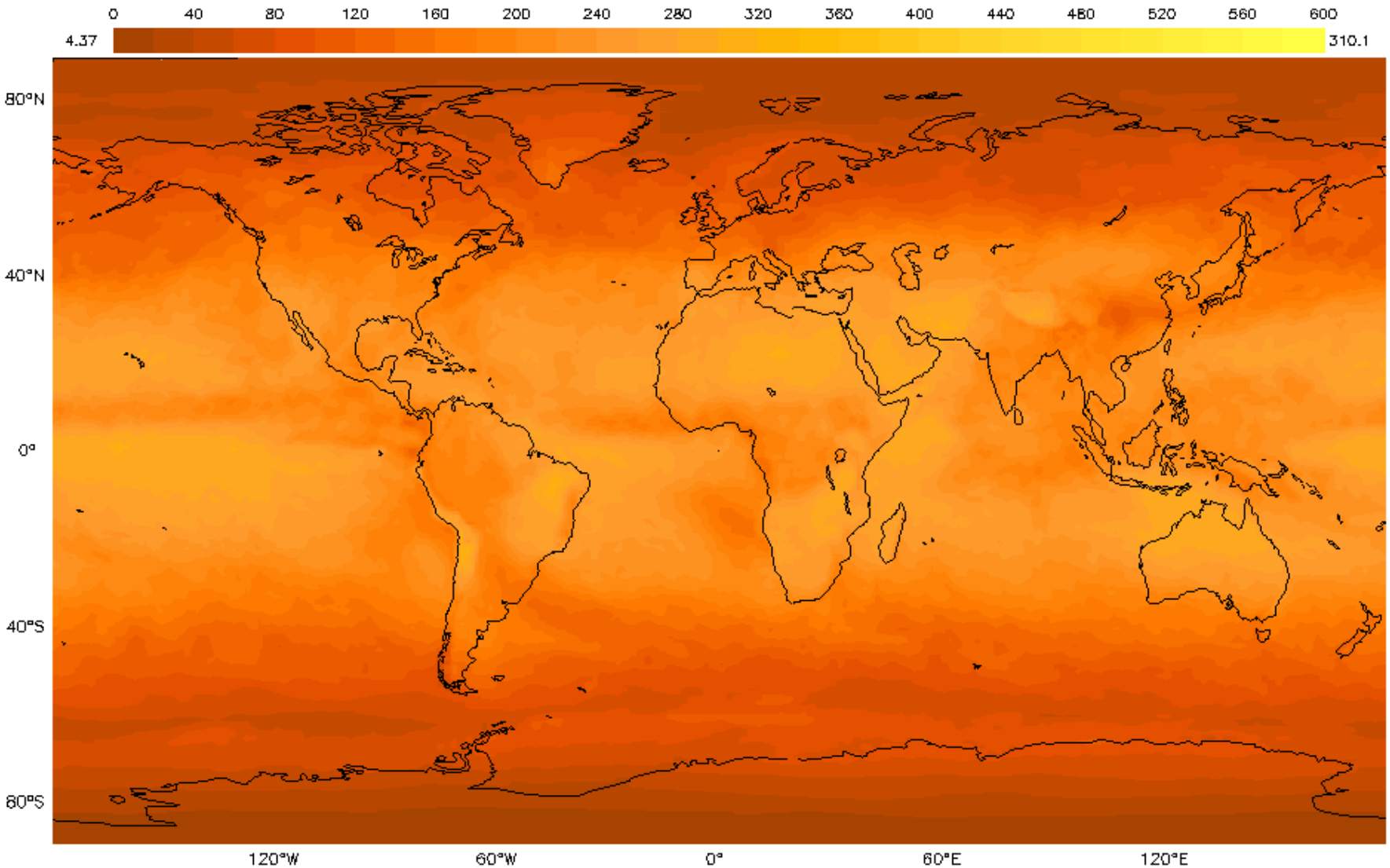

Data Set: Solar (Shortwave) Radiation **Variable**: Monthly Flow of Energy into Surface by Shortwave Radiation (Watts per m^2)
Date: November 2017

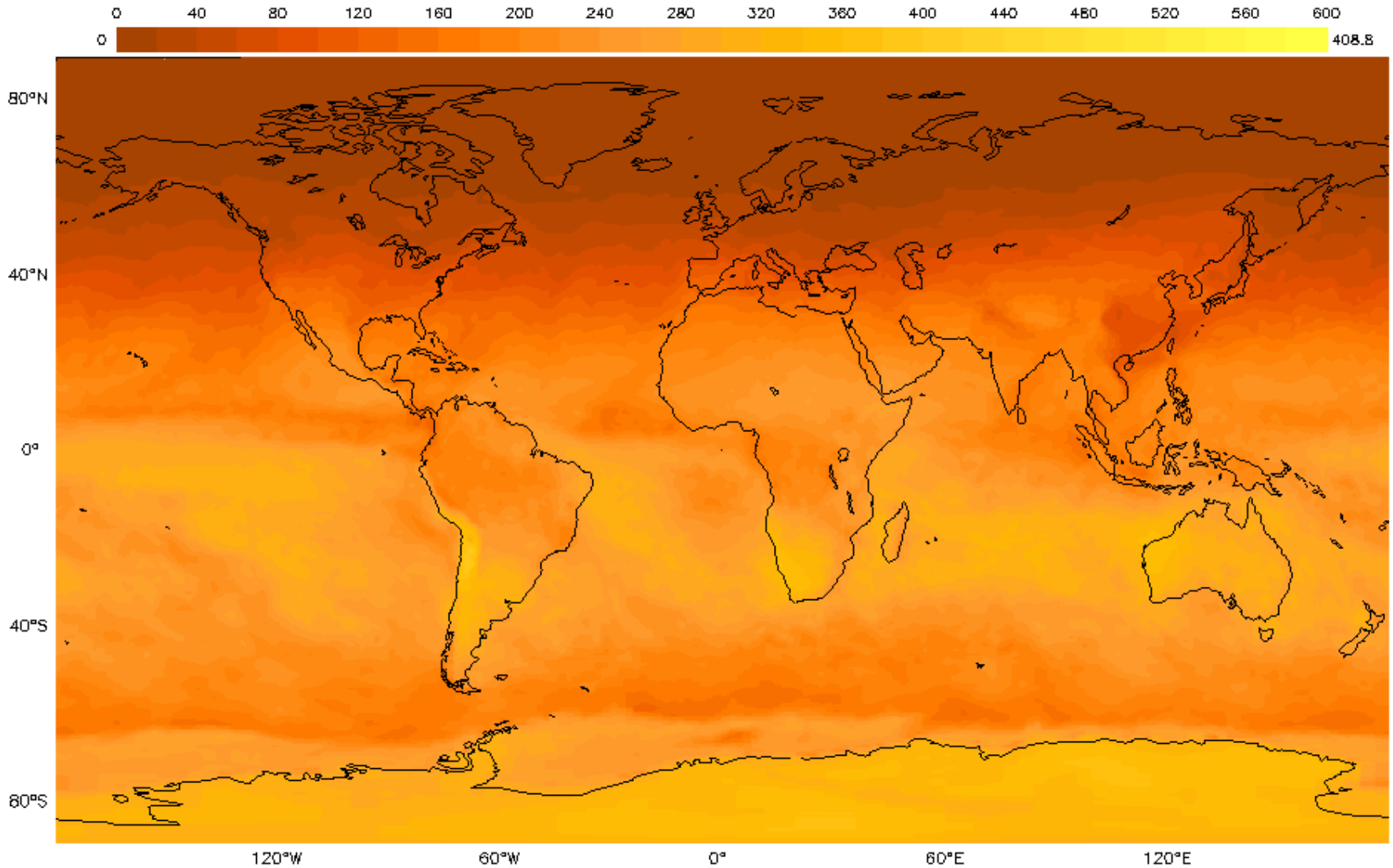

Data Set: Surface Temperature **Variable**: Daytime Skin Temperature (degrees Celsius) **Date:** January 2017

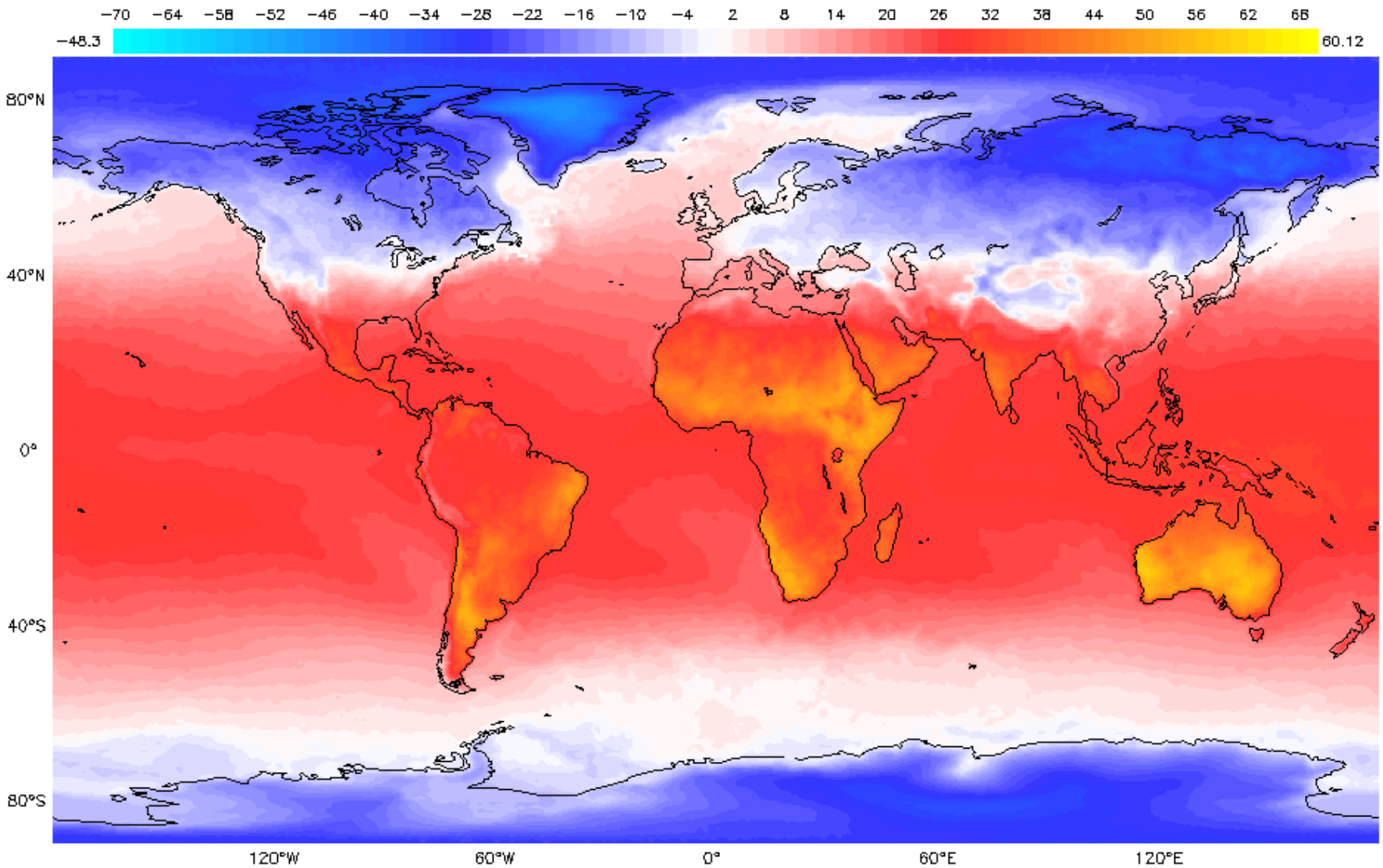

my NASA data

Data Set: Surface Temperature **Variable**: Daytime Skin Temperature (degrees Celsius) **Date:** March 2017

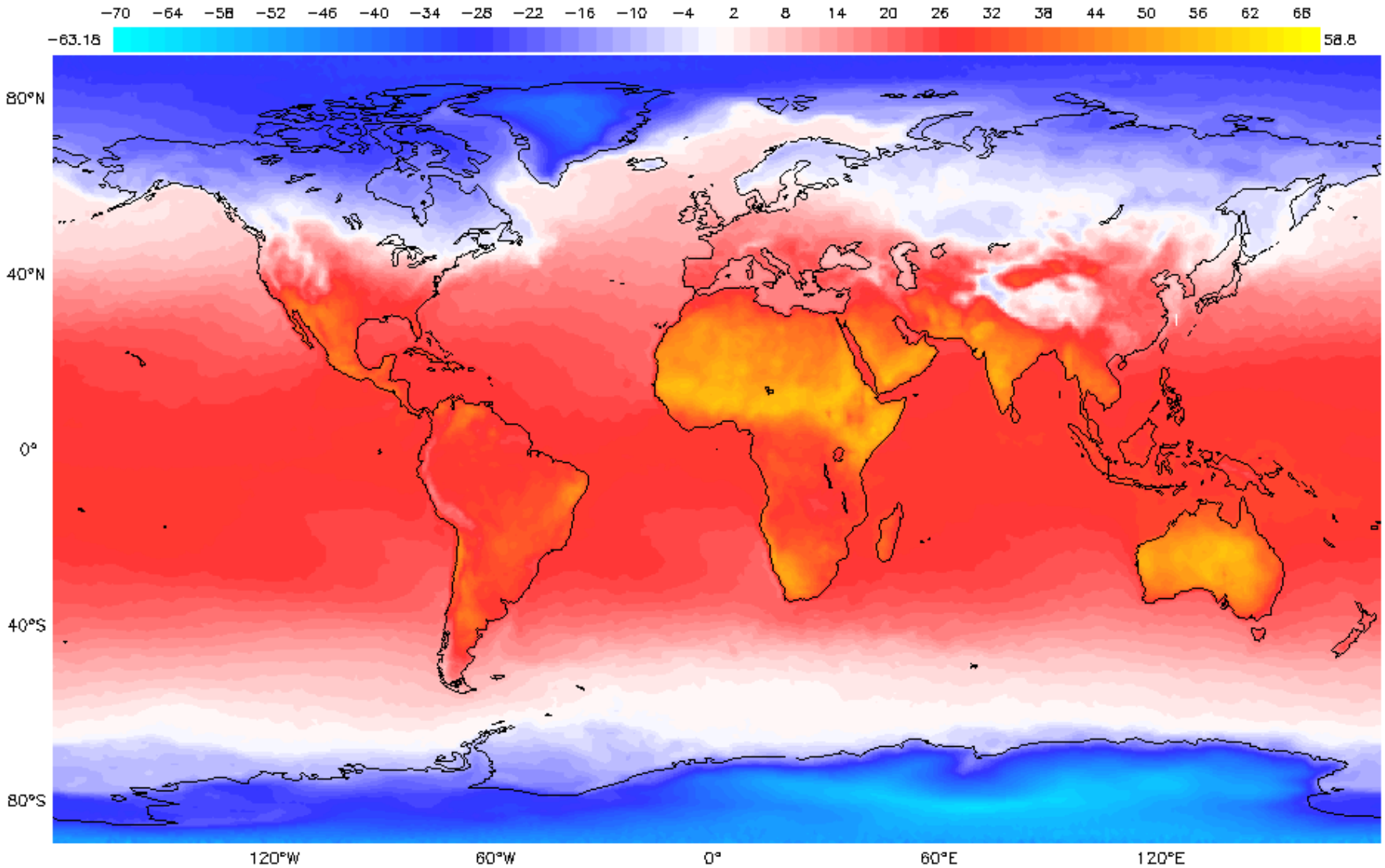

Data Set: Surface Temperature **Variable**: Daytime Skin Temperature (degrees Celsius) **Date:** May 2017

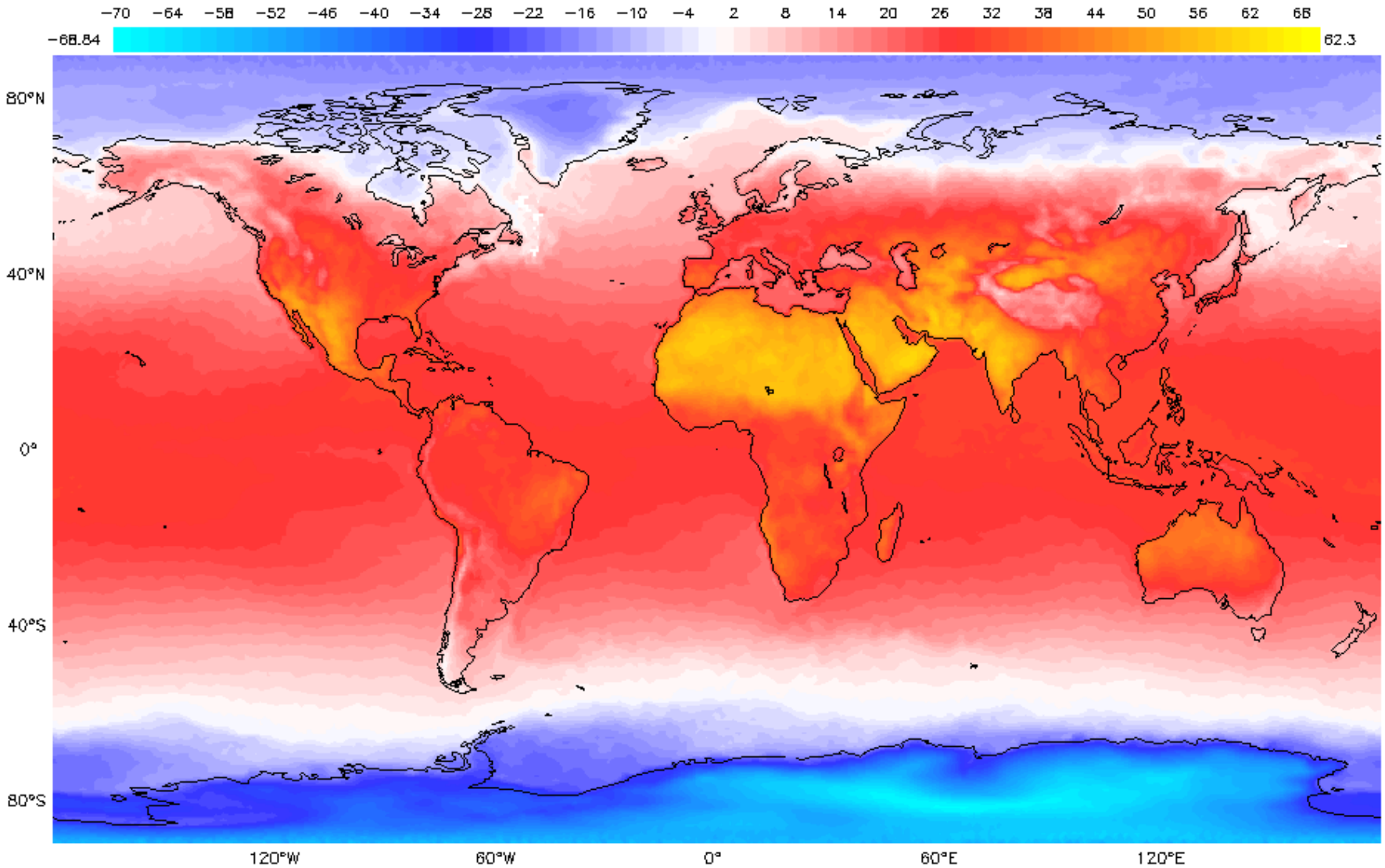

Data Set: Surface Temperature **Variable**: Daytime Skin Temperature (degrees Celsius) **Date:** July 2017

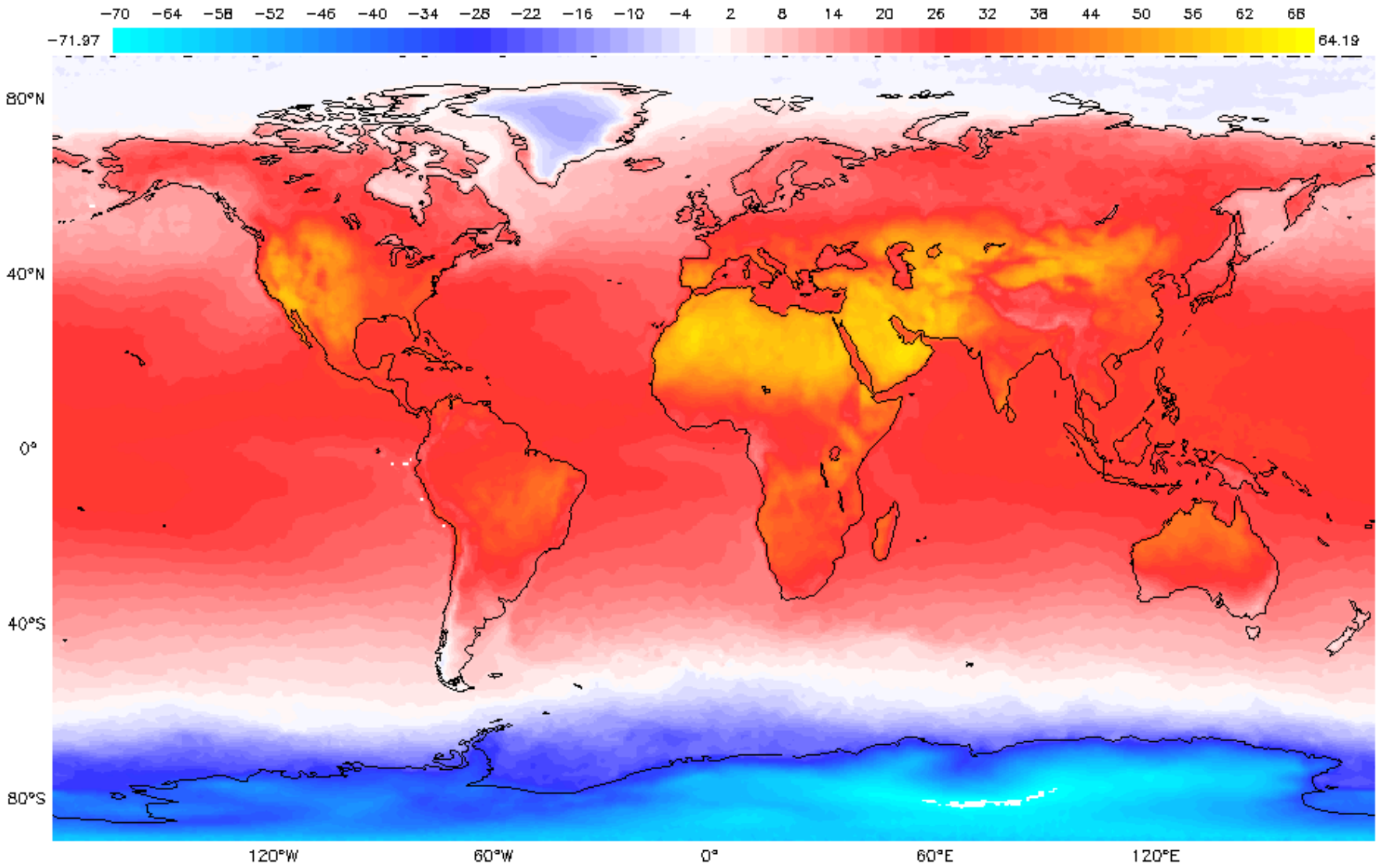

my NASA data

Data Set: Surface Temperature **Variable:** Daytime Skin Temperature (degrees Celsius) **Date:** September 2017

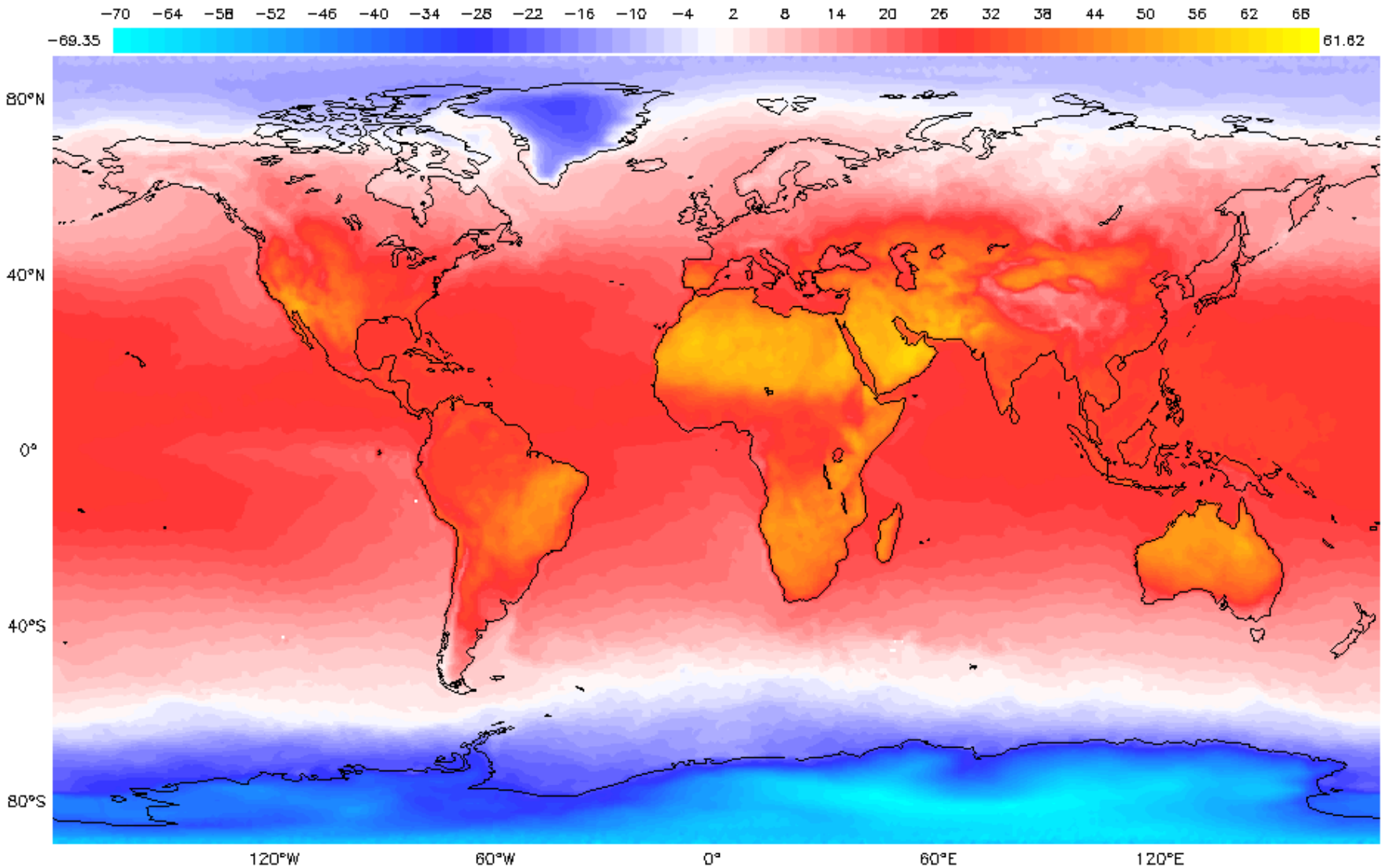

Data Set: Surface Temperature **Variable**: Daytime Skin Temperature (degrees Celsius) **Date:** November 2017

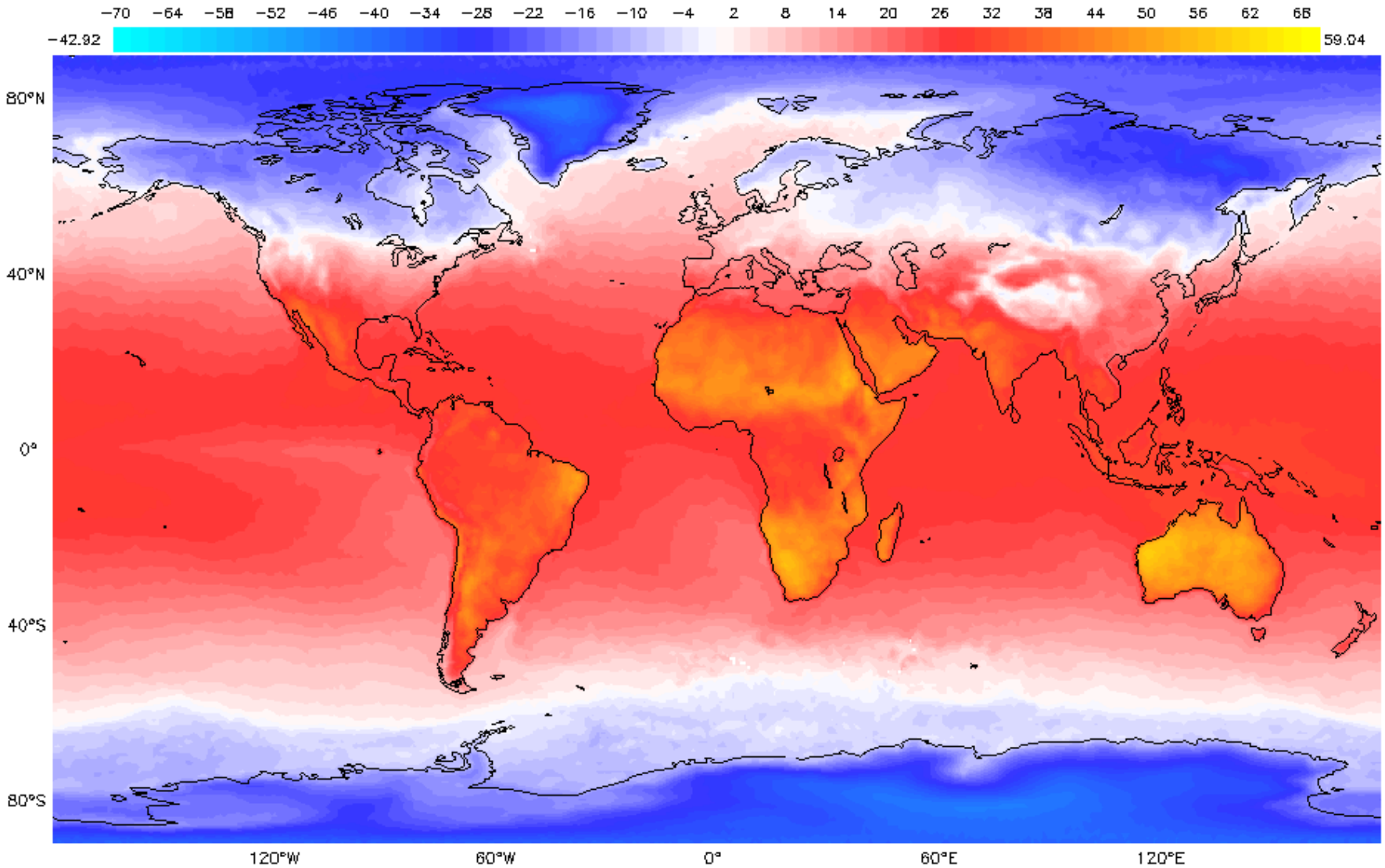

Data Set: Vegetation **Variable**: Monthly Normalized Difference Vegetation Index (dimensionless) **Date:** January 2017

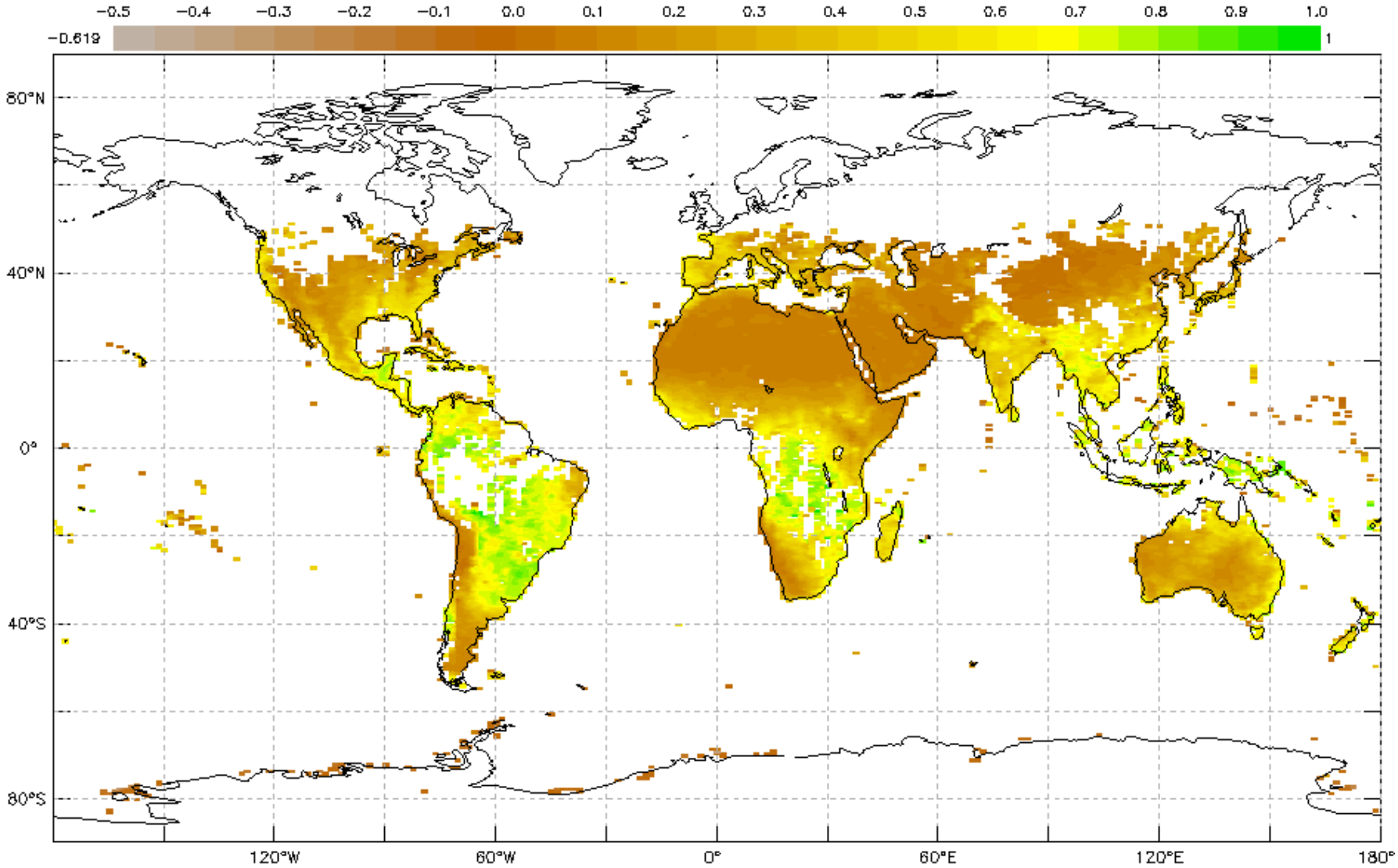

Data Set: Vegetation **Variable**: Monthly Normalized Difference Vegetation Index (dimensionless) **Date:** March 2017

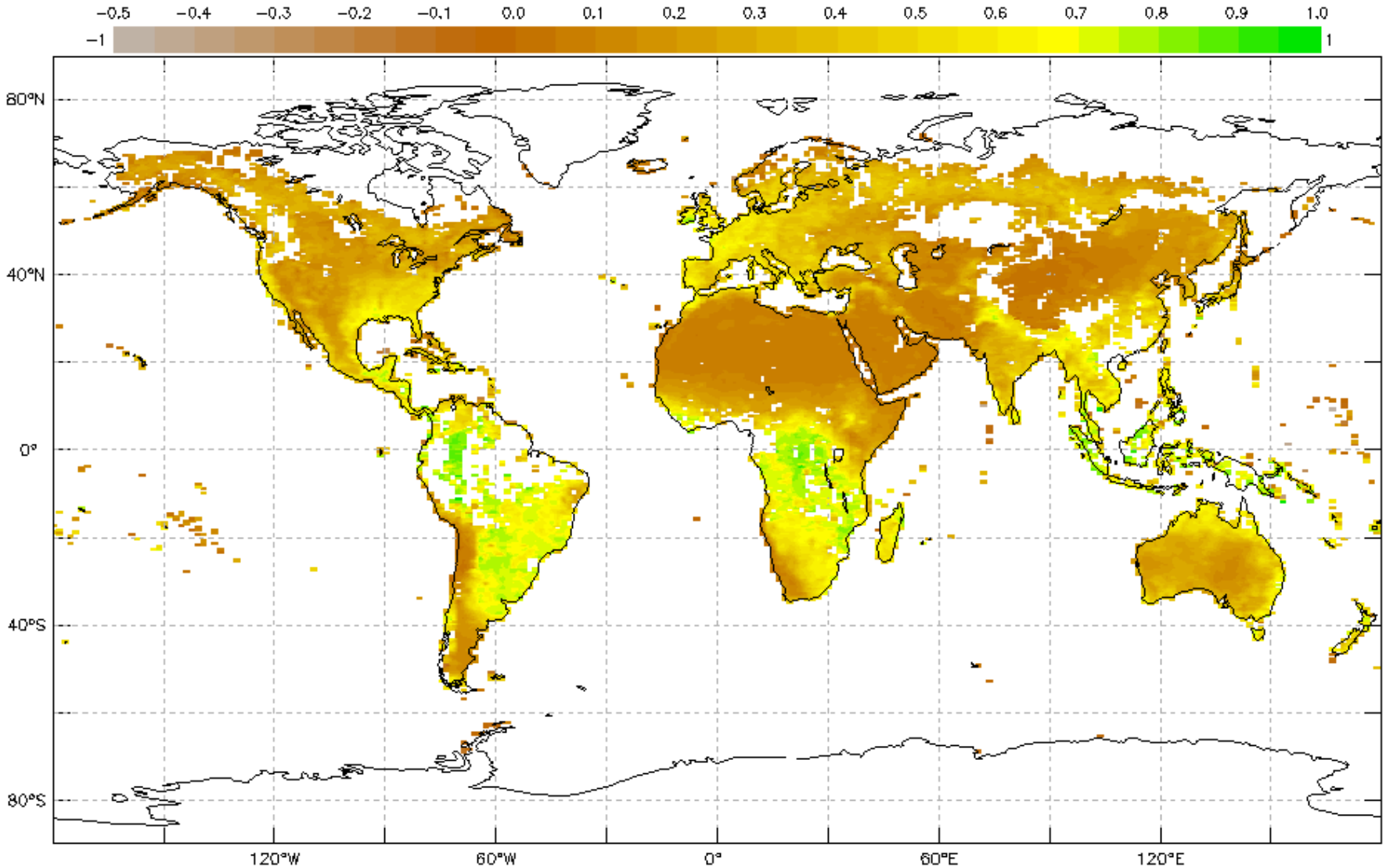

Data Set: Vegetation **Variable**: Monthly Normalized Difference Vegetation Index (dimensionless) **Date:** May 2017

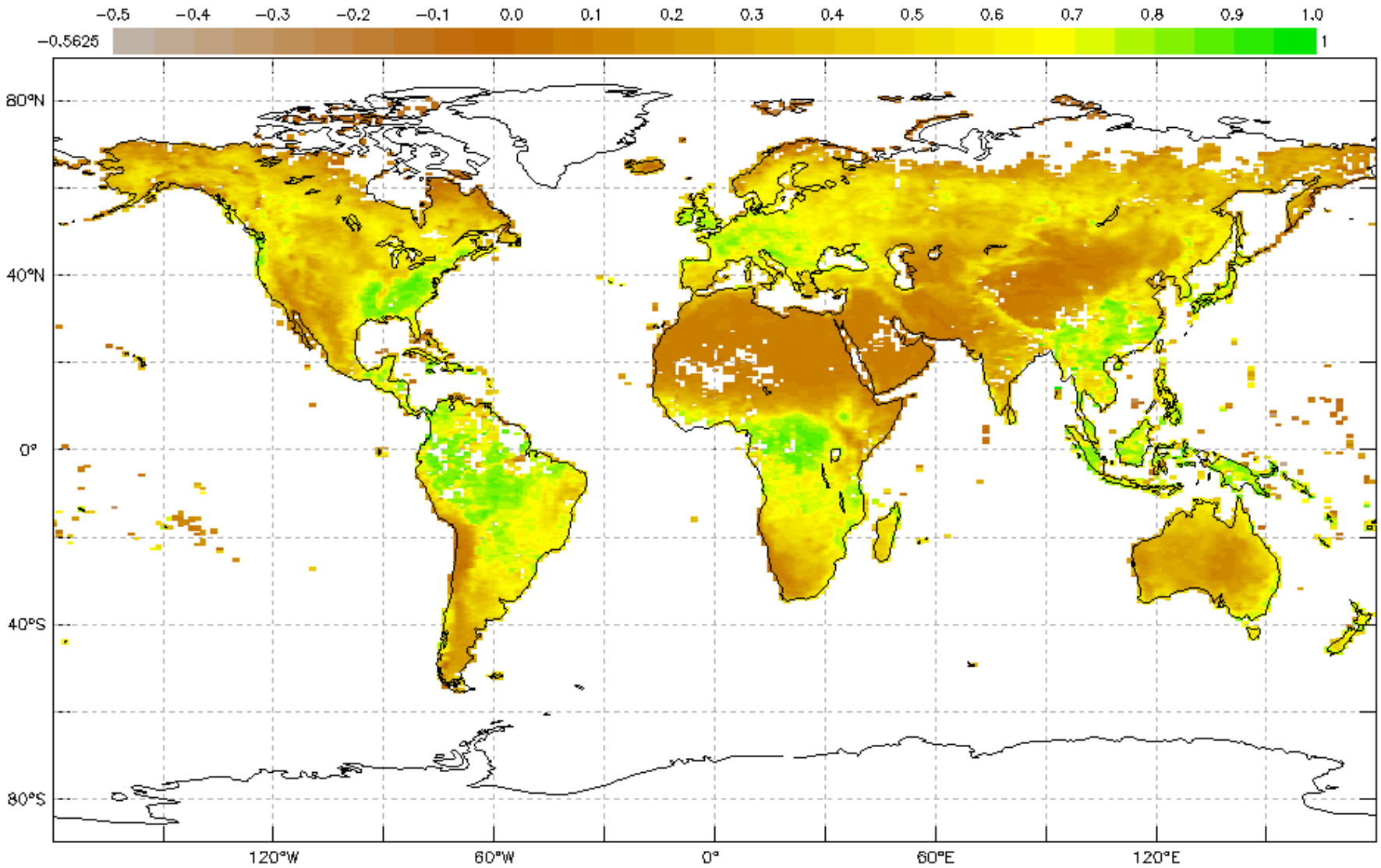

Data Set: Vegetation **Variable**: Monthly Normalized Difference Vegetation Index (dimensionless) **Date:** July 2017

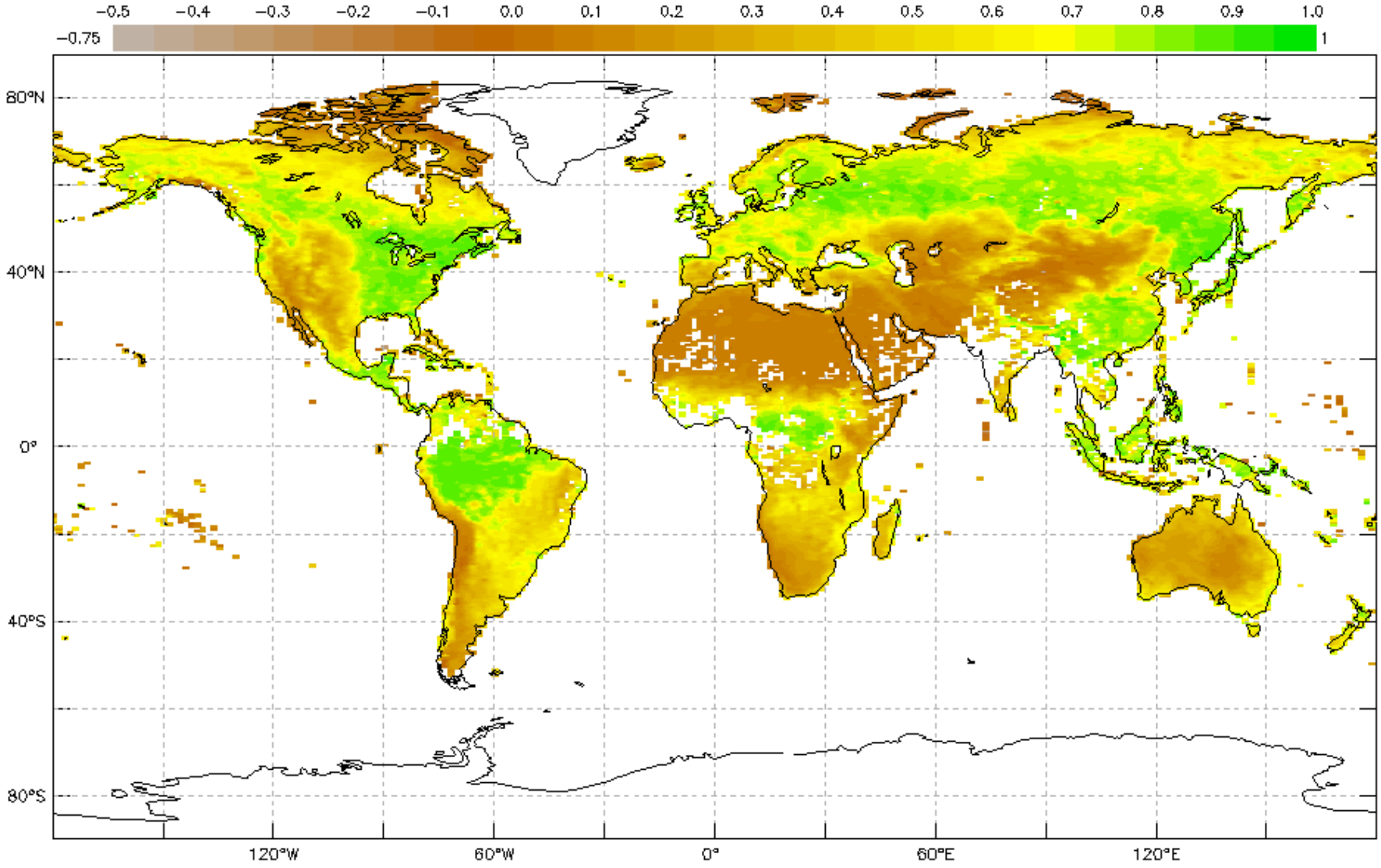

Data Set: Vegetation **Variable**: Monthly Normalized Difference Vegetation Index (dimensionless) **Date:** September 2017

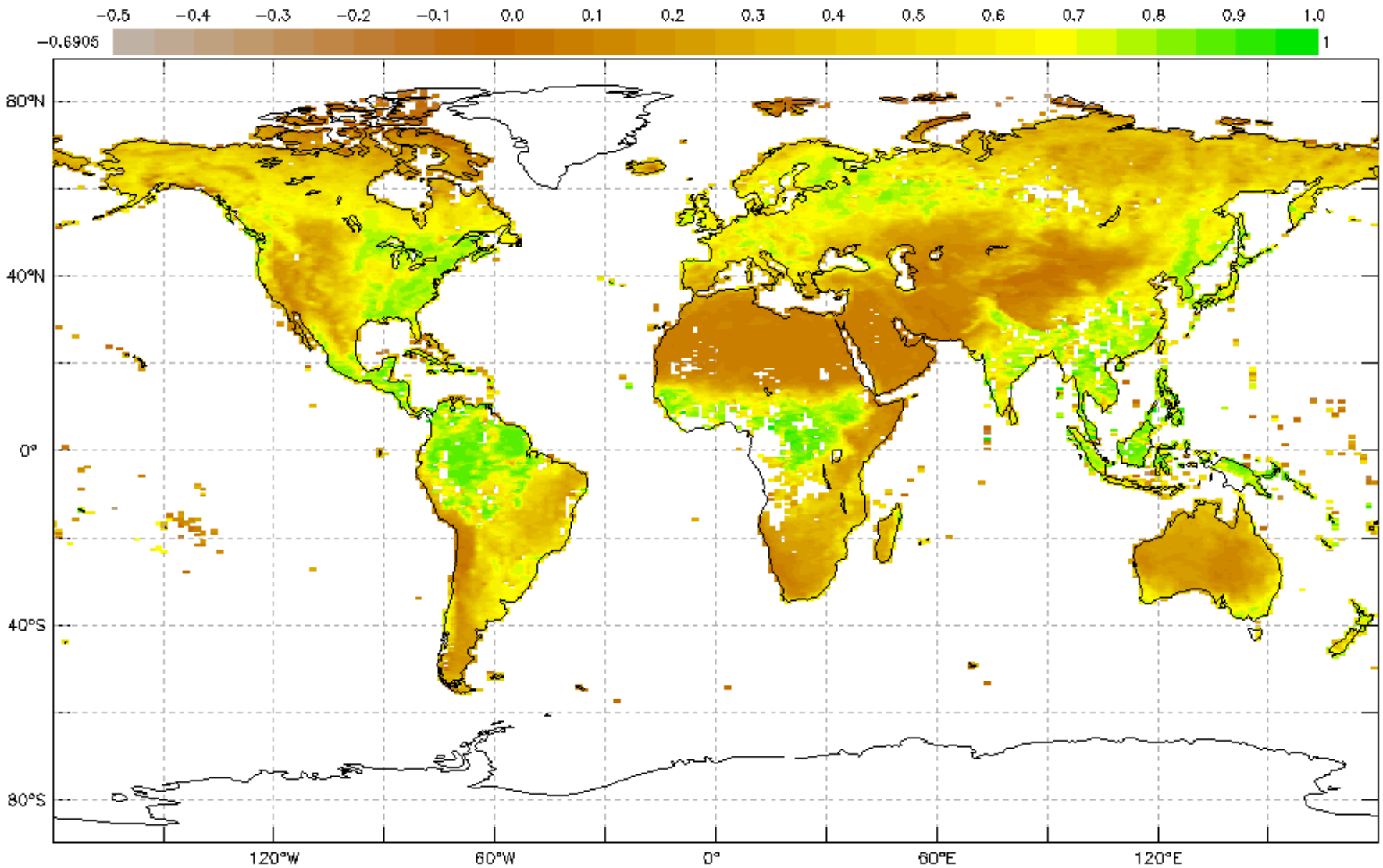

Data Set: Vegetation **Variable**: Monthly Normalized Difference Vegetation Index (dimensionless) **Date:** November 2017

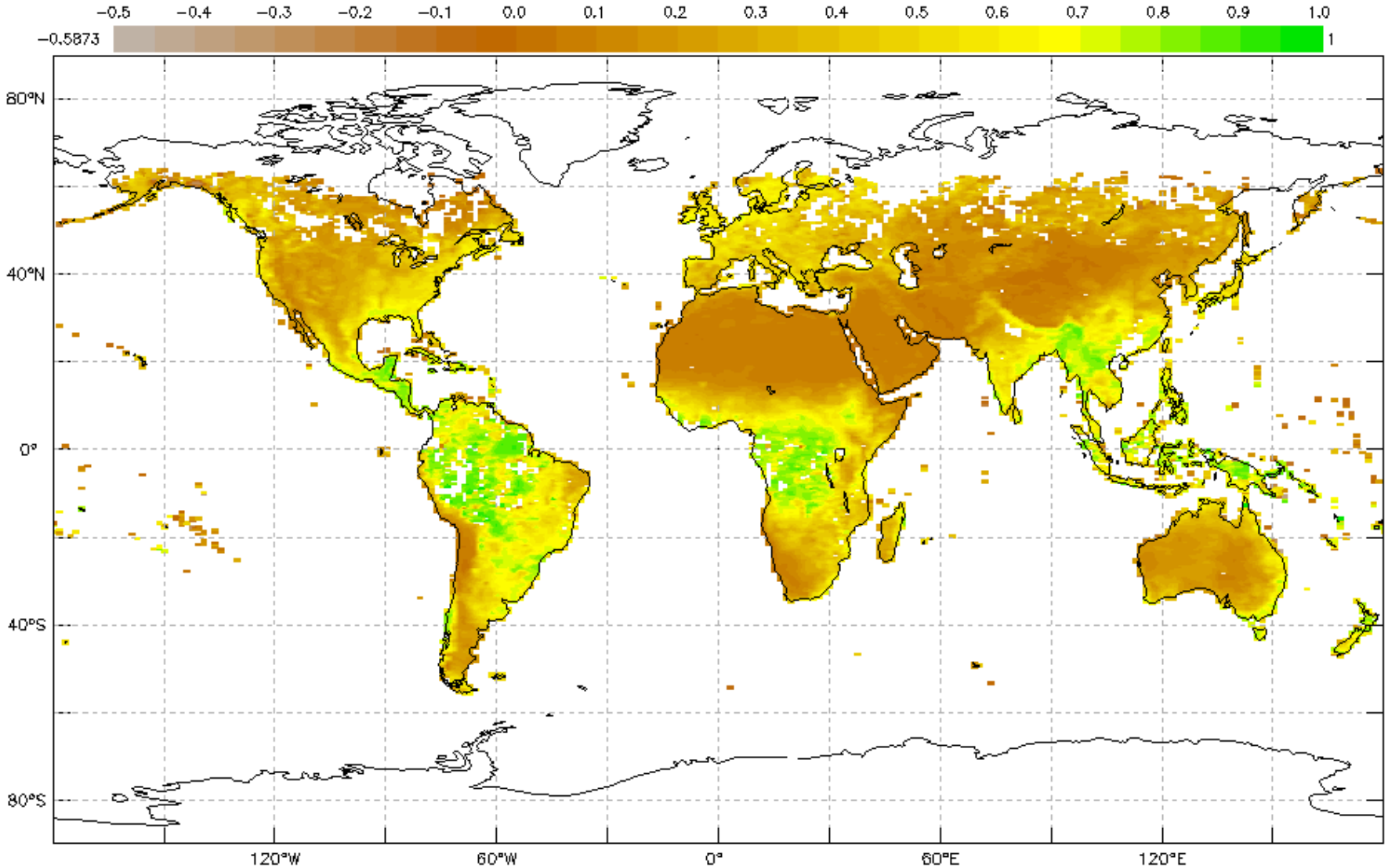

my NASA data

Data Set: Vegetation **Variable**: Chlorophyll Concentration (milligrams per cubic meter) **Date:** January 2017

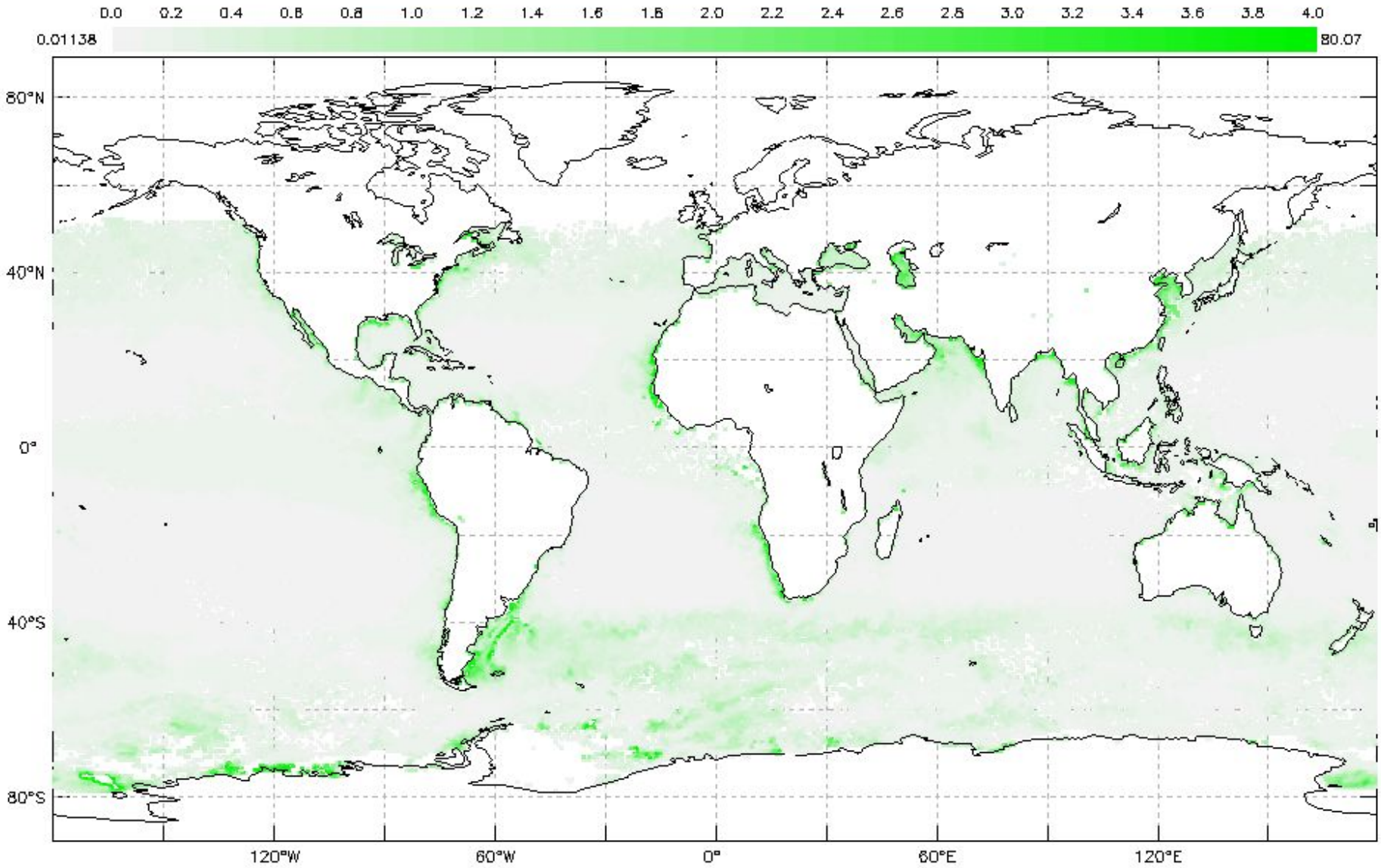

Data Set: Vegetation **Variable**: Chlorophyll Concentration (milligrams per cubic meter) **Date:** March 2017

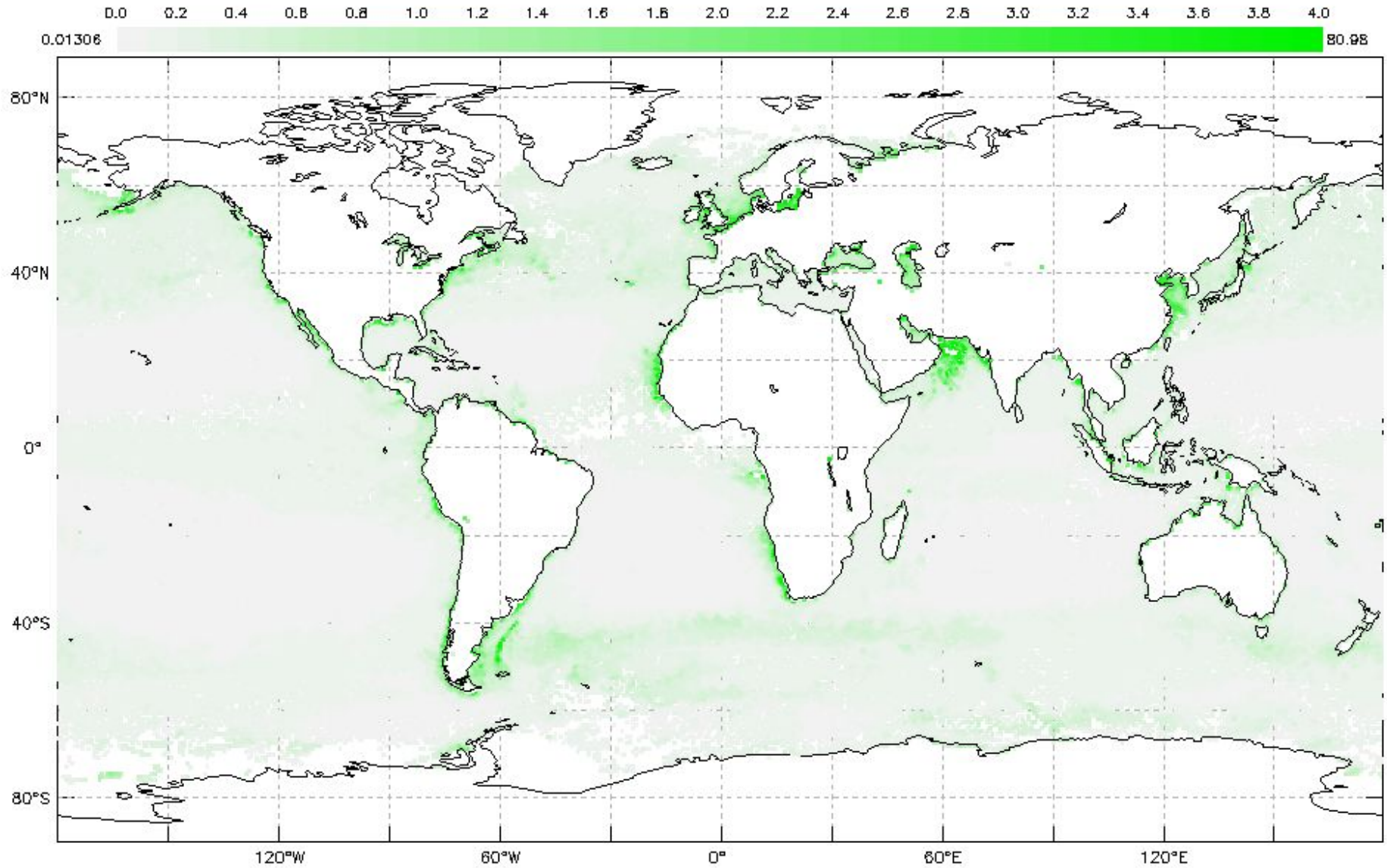

my NASA data

Data Set: Vegetation **Variable**: Chlorophyll Concentration (milligrams per cubic meter) **Date:** May 2017

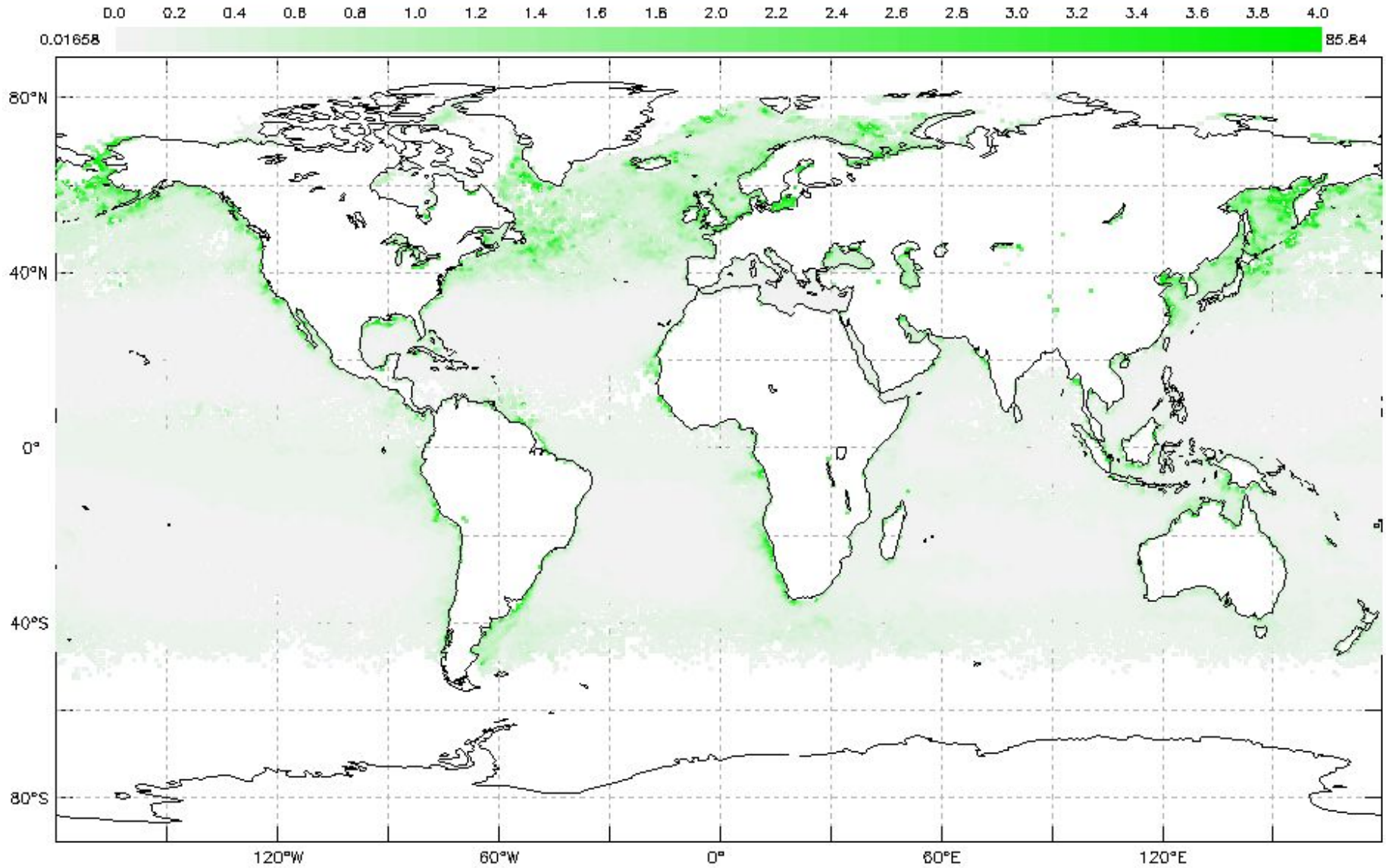

my NASA data

Data Set: Vegetation **Variable**: Chlorophyll Concentration (milligrams per cubic meter) **Date:** July 2017

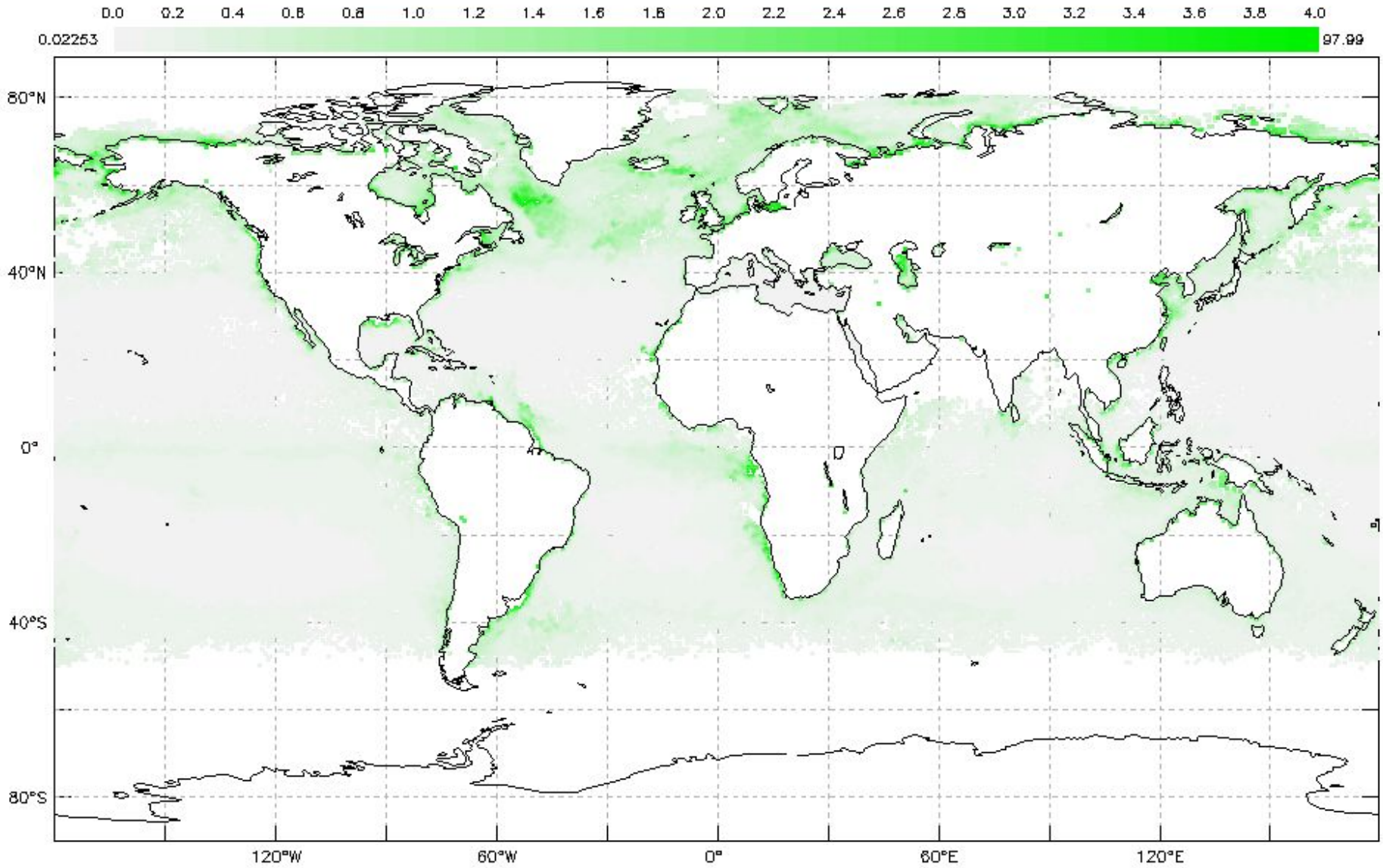

my NASA data

Data Set: Vegetation **Variable**: Chlorophyll Concentration (milligrams per cubic meter) **Date:** September 2017

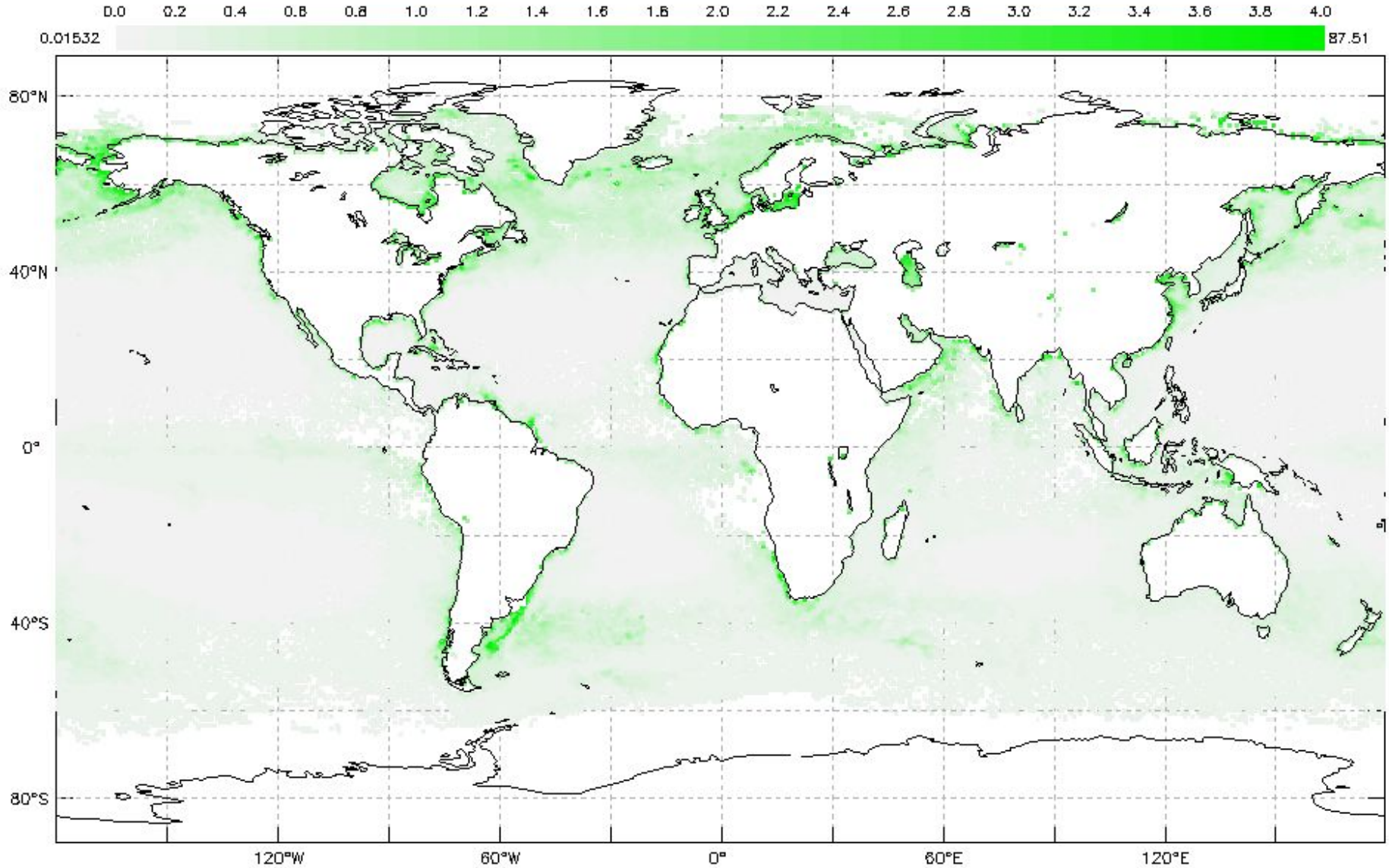

my NASA data

Data Set: Vegetation **Variable**: Chlorophyll Concentration (milligrams per cubic meter) **Date:** November 2017

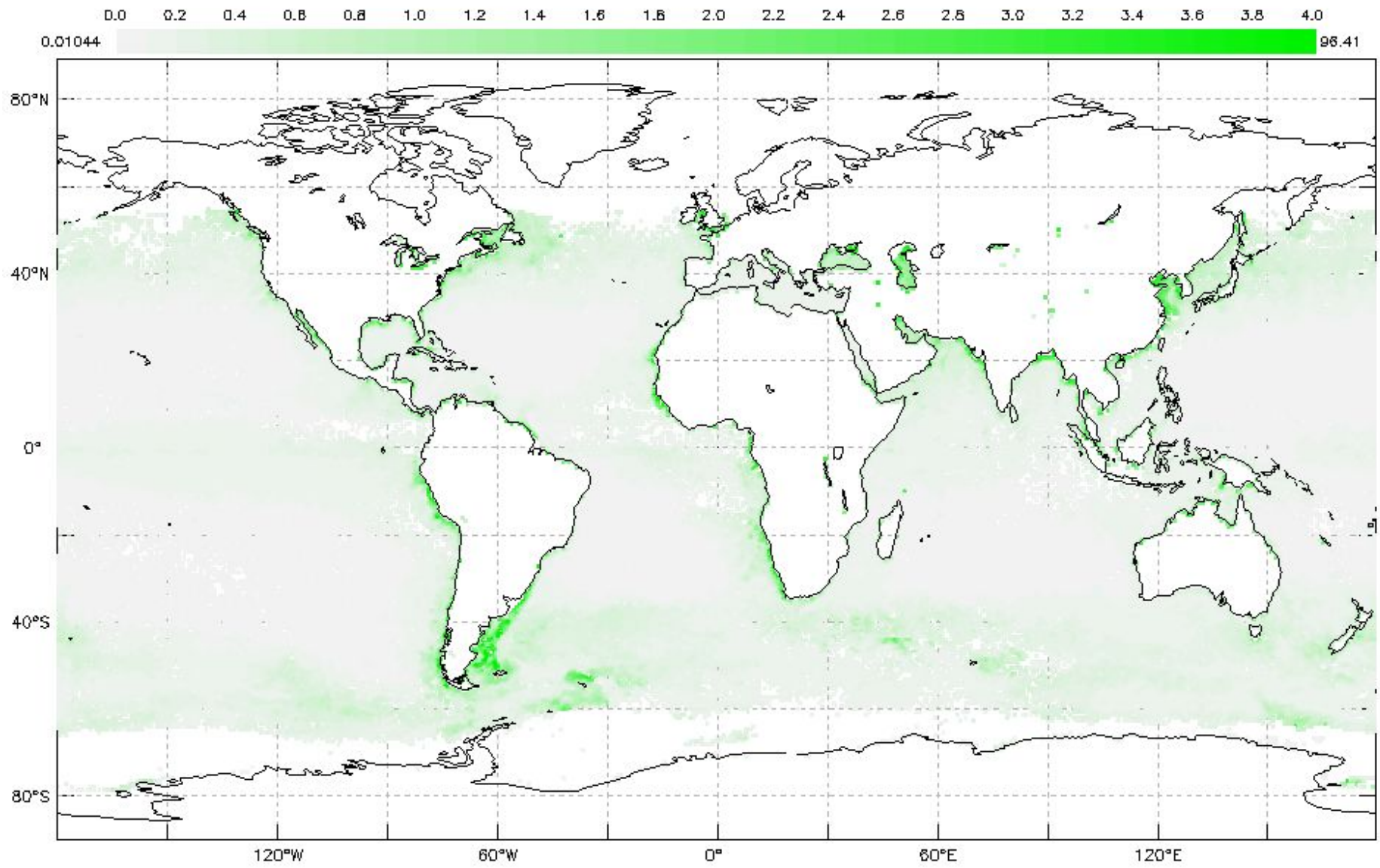

my NASA data