Data Set: Aerosols **Variable**: Monthly Aerosol Optical Depth (MISR) January 2016

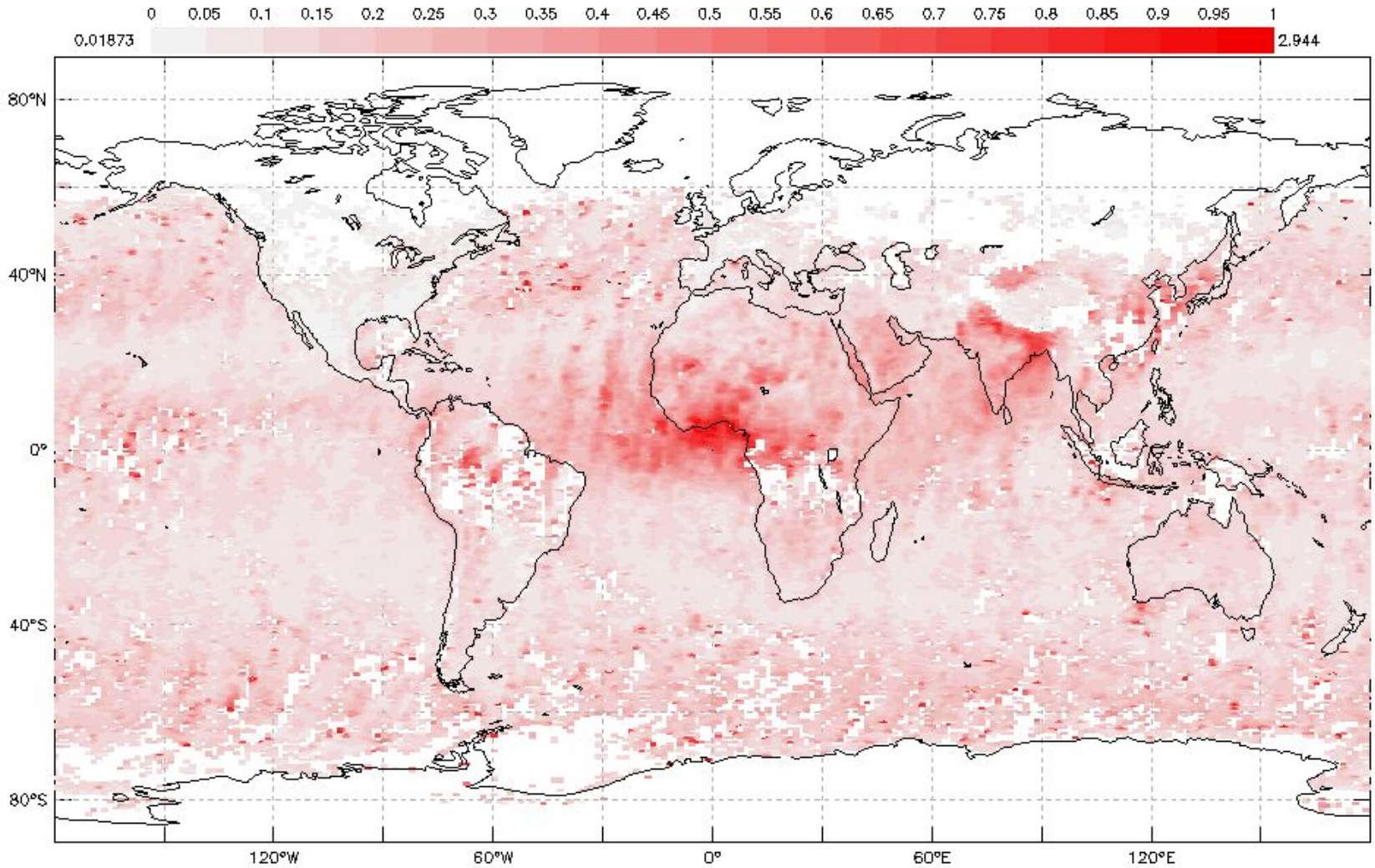

Data Set: Aerosols **Variable**: Monthly Aerosol Optical Depth (MISR) March 2016

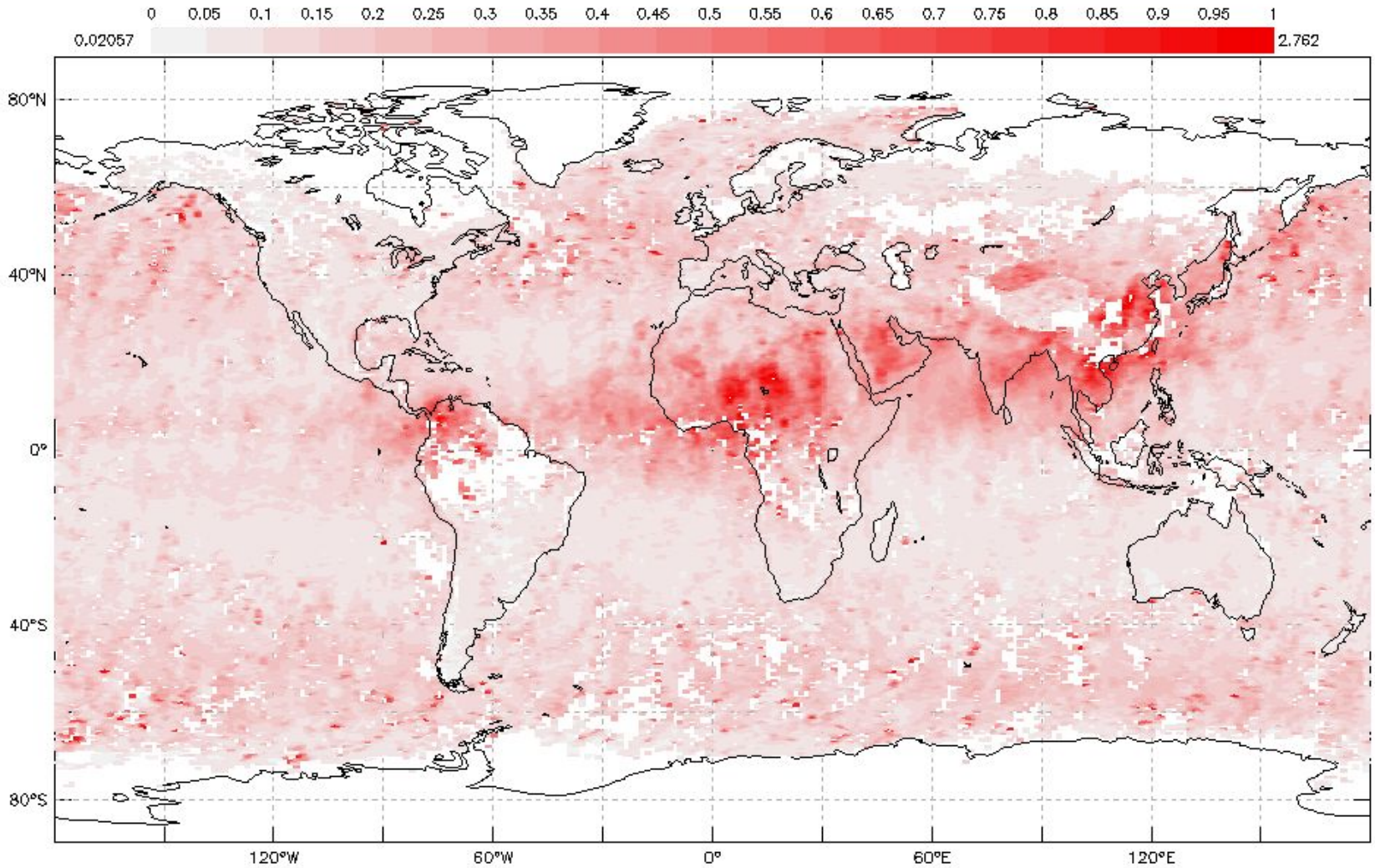

NASA Langley Research Center, My NASA Data

Data Set: Aerosols **Variable**: Monthly Aerosol Optical Depth (MISR) May 2016

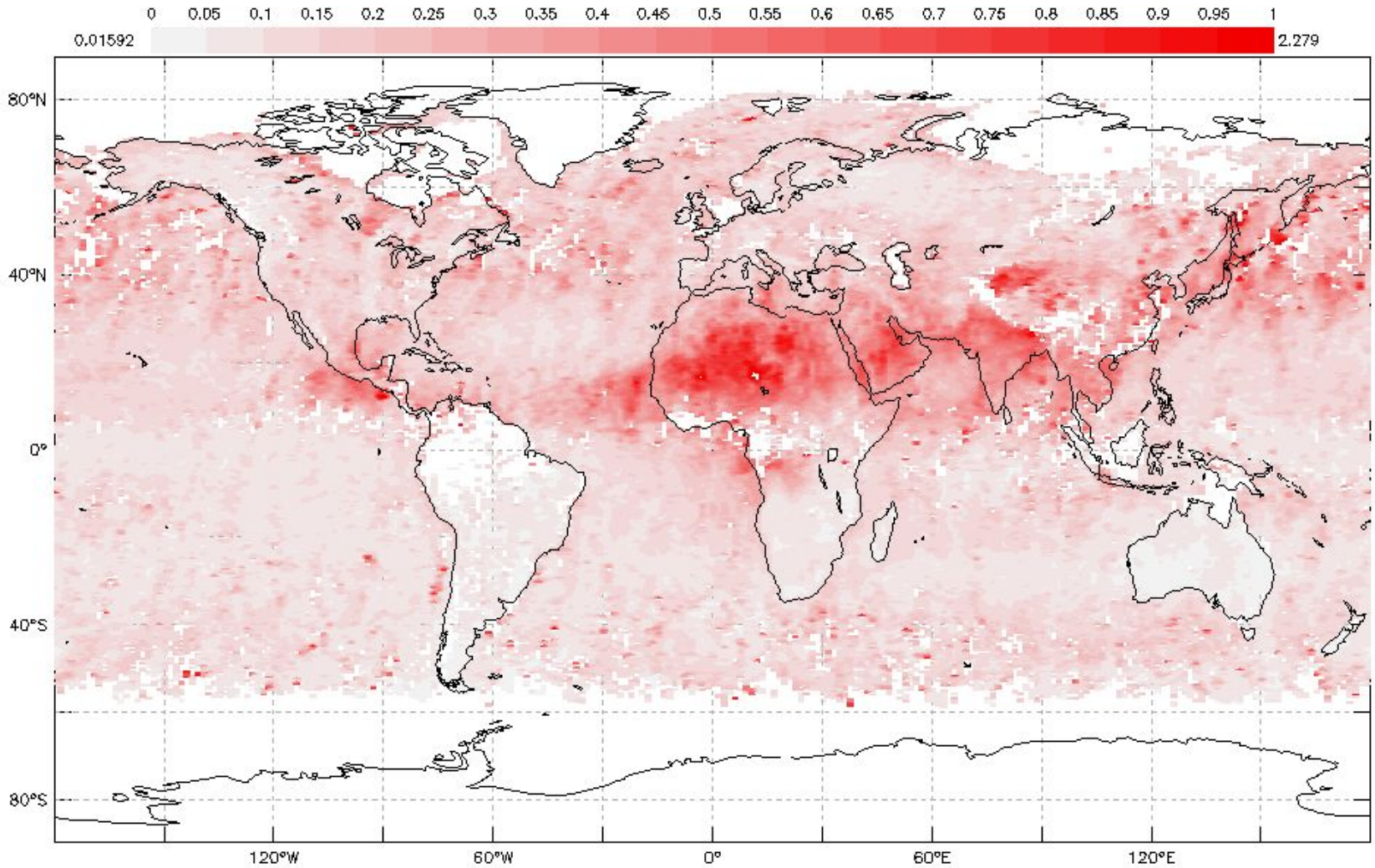

NASA Langley Research Center, My NASA Data

Data Set: Aerosols **Variable**: Monthly Aerosol Optical Depth (MISR) July 2016

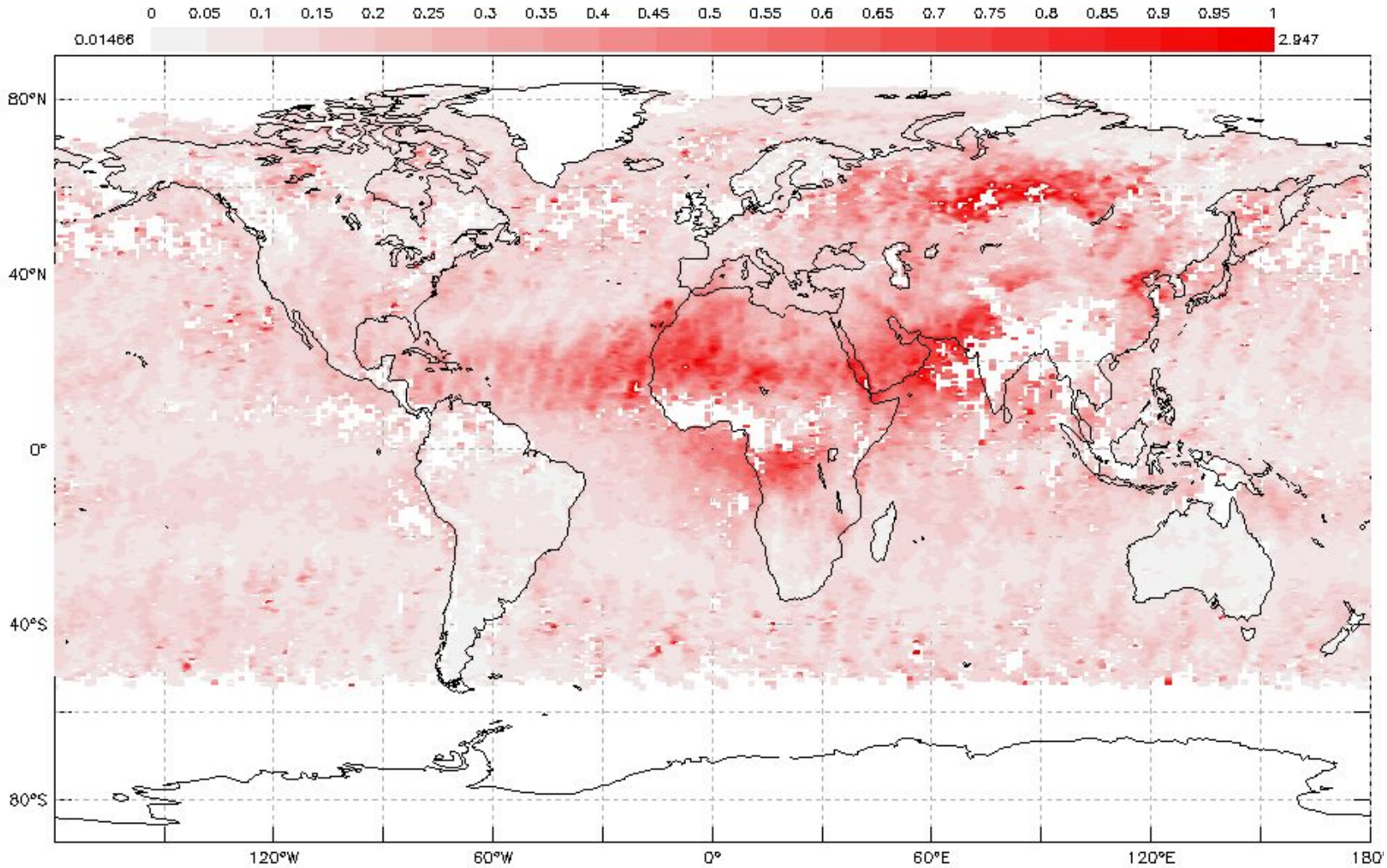

NASA Langley Research Center, My NASA Data

Data Set: Aerosols **Variable**: Monthly Aerosol Optical Depth (MISR) September 2016

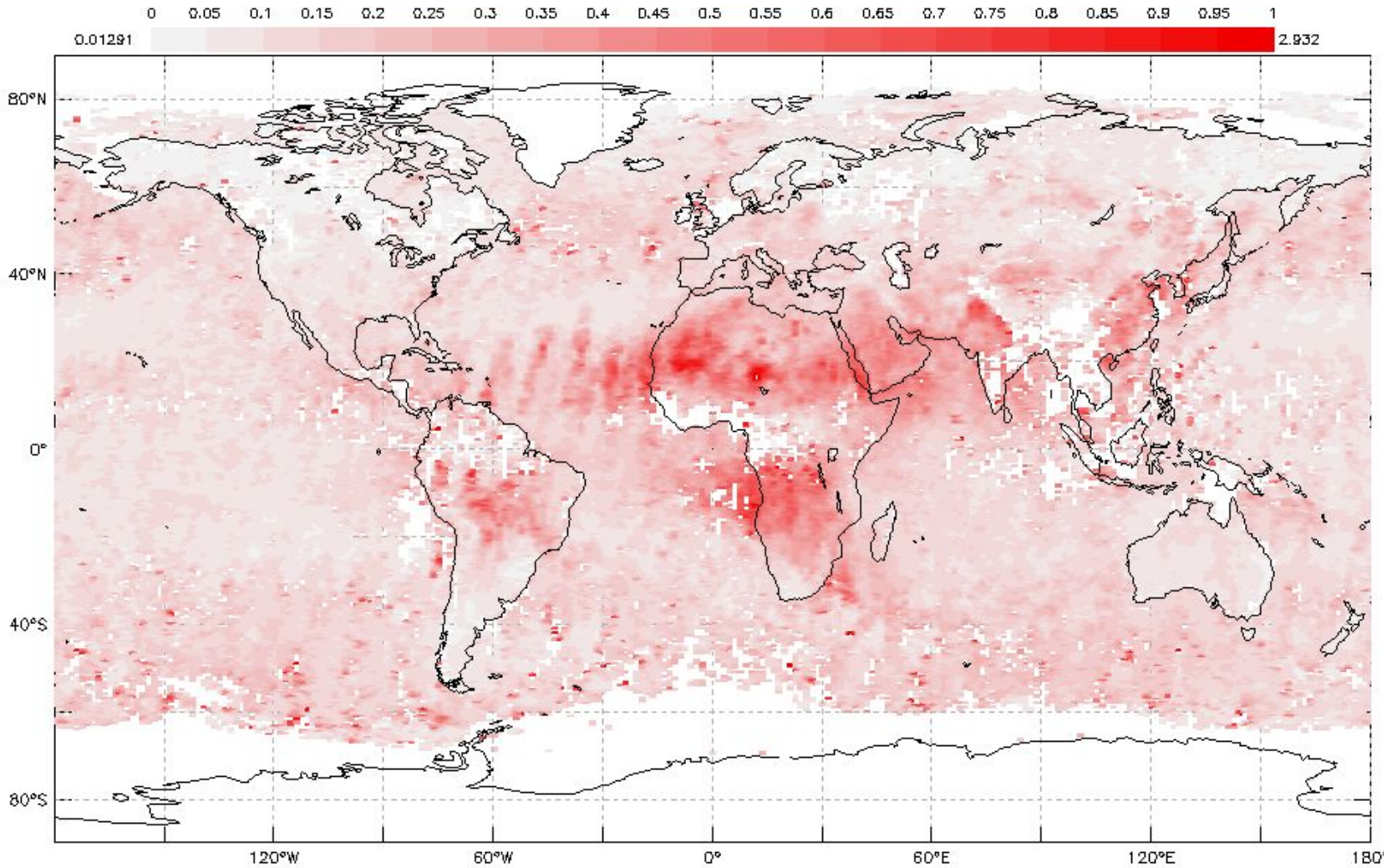

NASA Langley Research Center, My NASA Data

Data Set: Aerosols **Variable**: Monthly Aerosol Optical Depth (MISR) November 2016

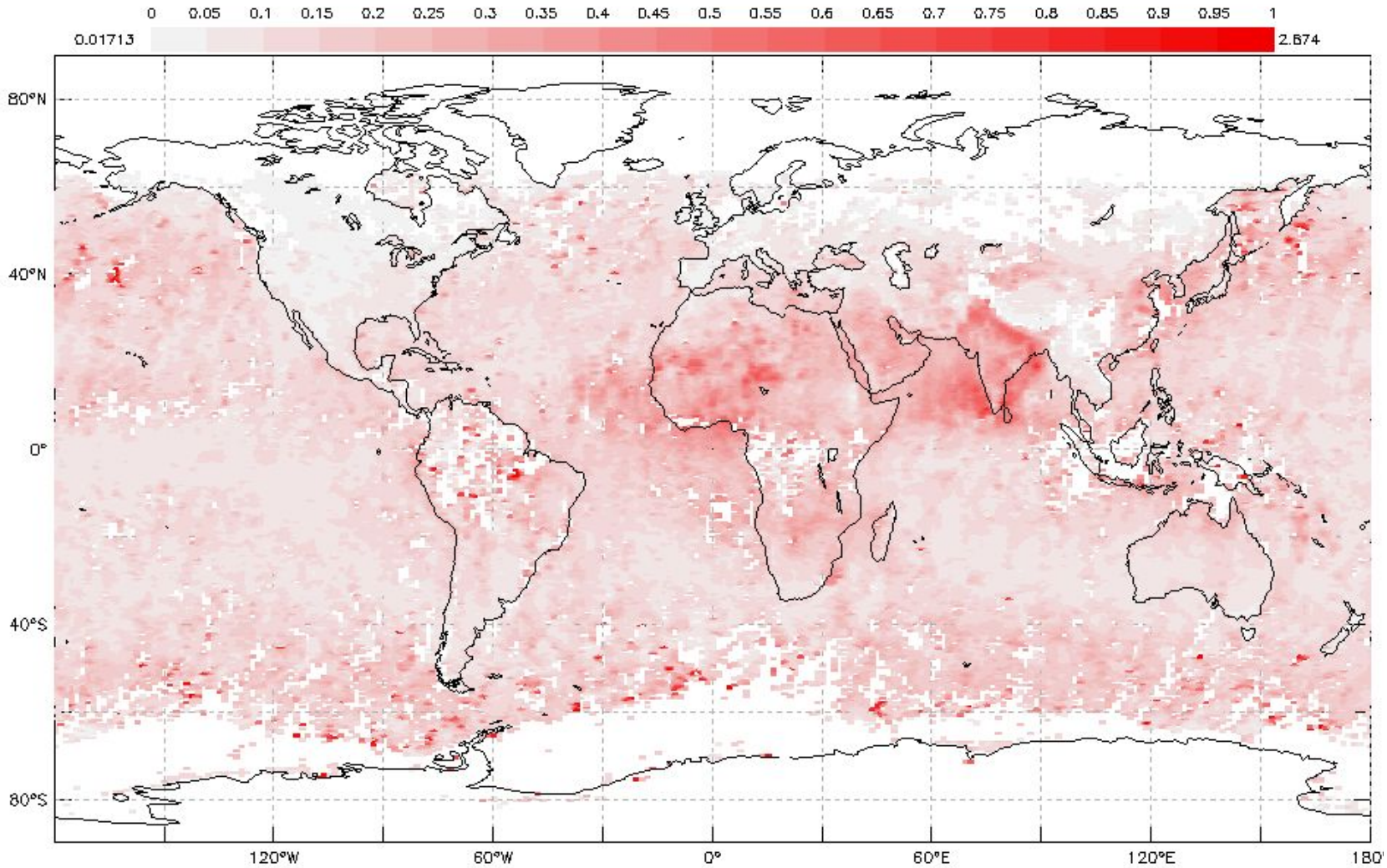

Data Set: Clouds **Variable**: Monthly Cloud Coverage (CERES TERRA) (%) January 2016

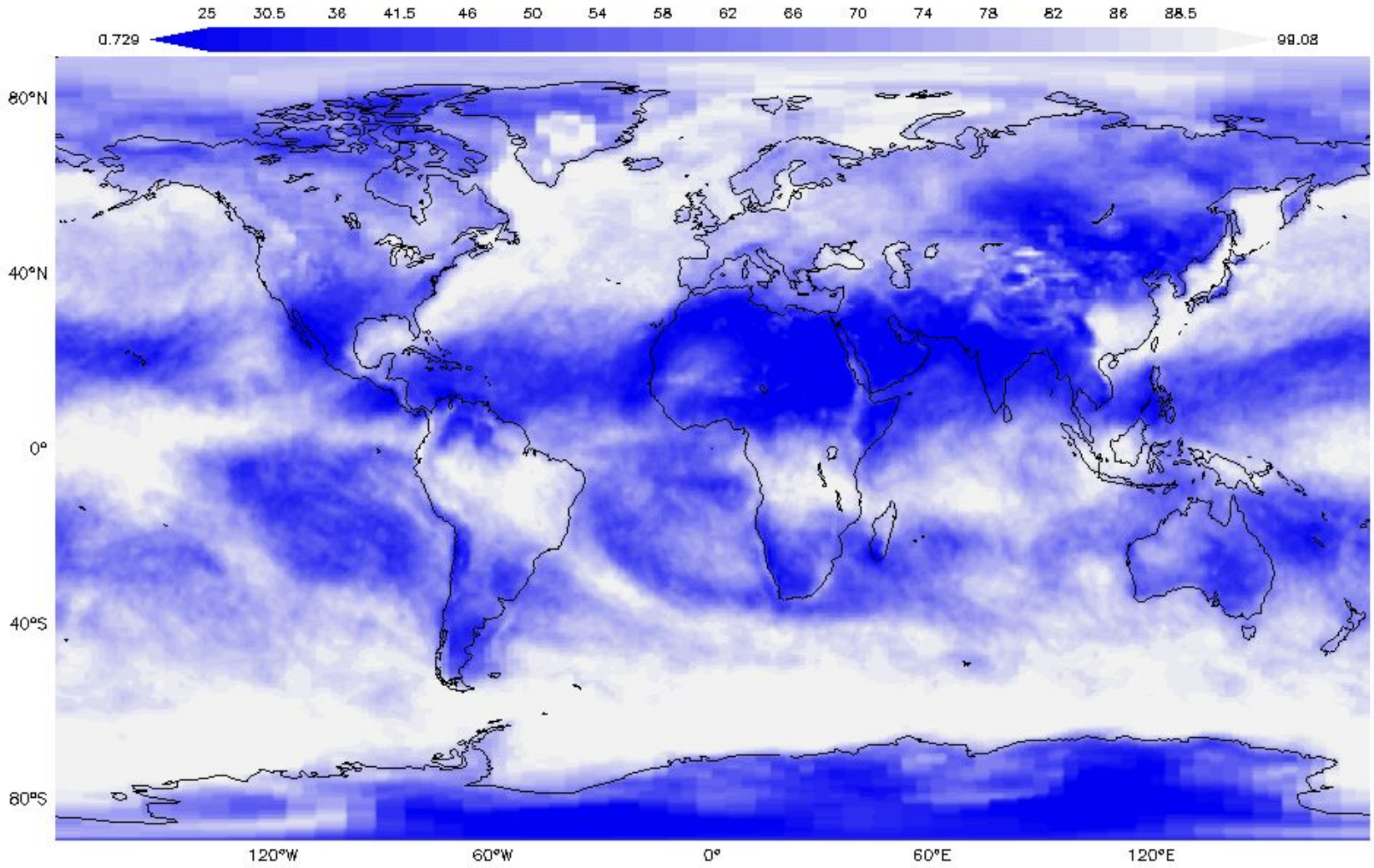

Data Set: Clouds **Variable**: Monthly Cloud Coverage (CERES TERRA) (%) March 2016

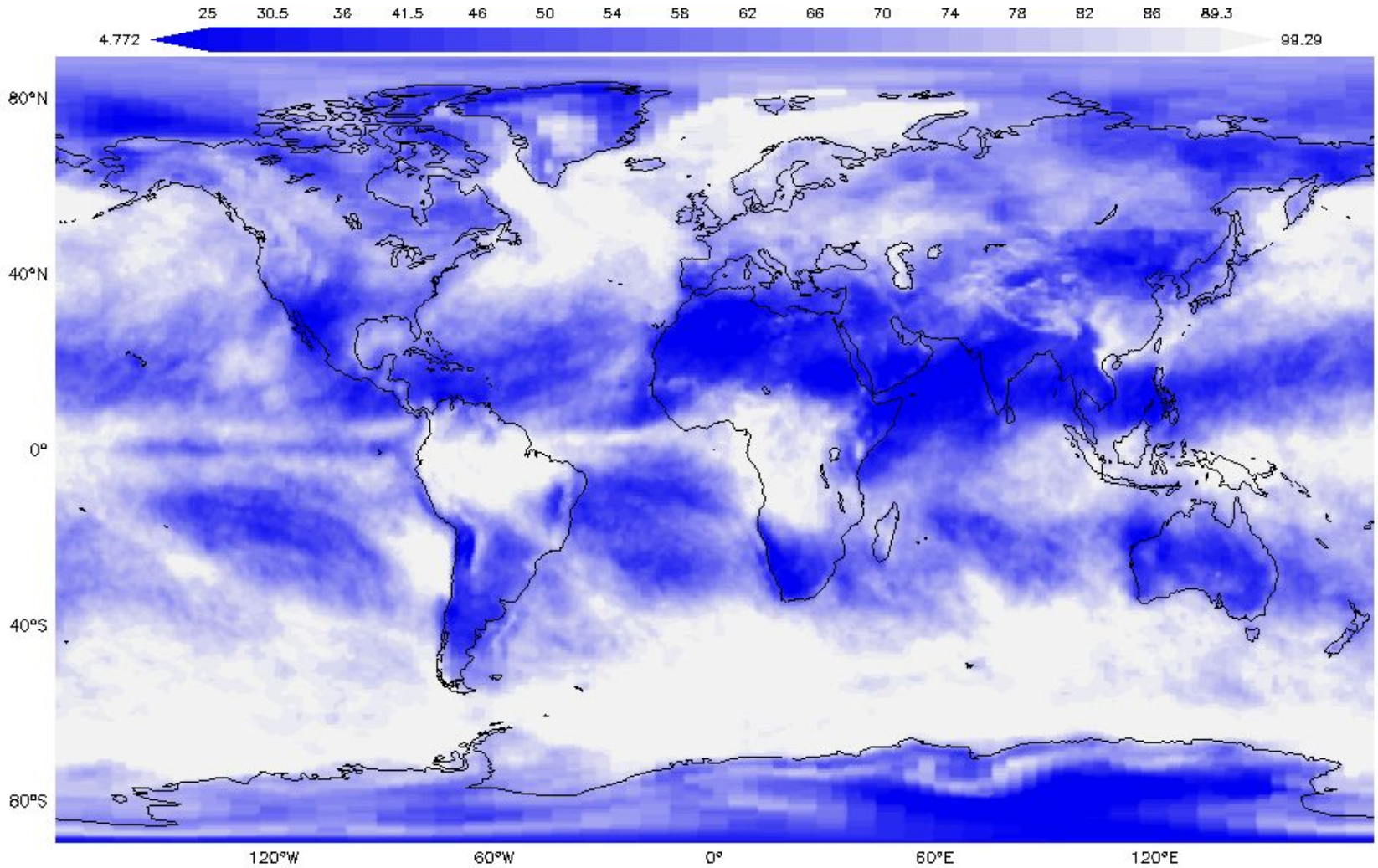

Data Set: Clouds **Variable**: Monthly Cloud Coverage (CERES TERRA) (%) May 2016

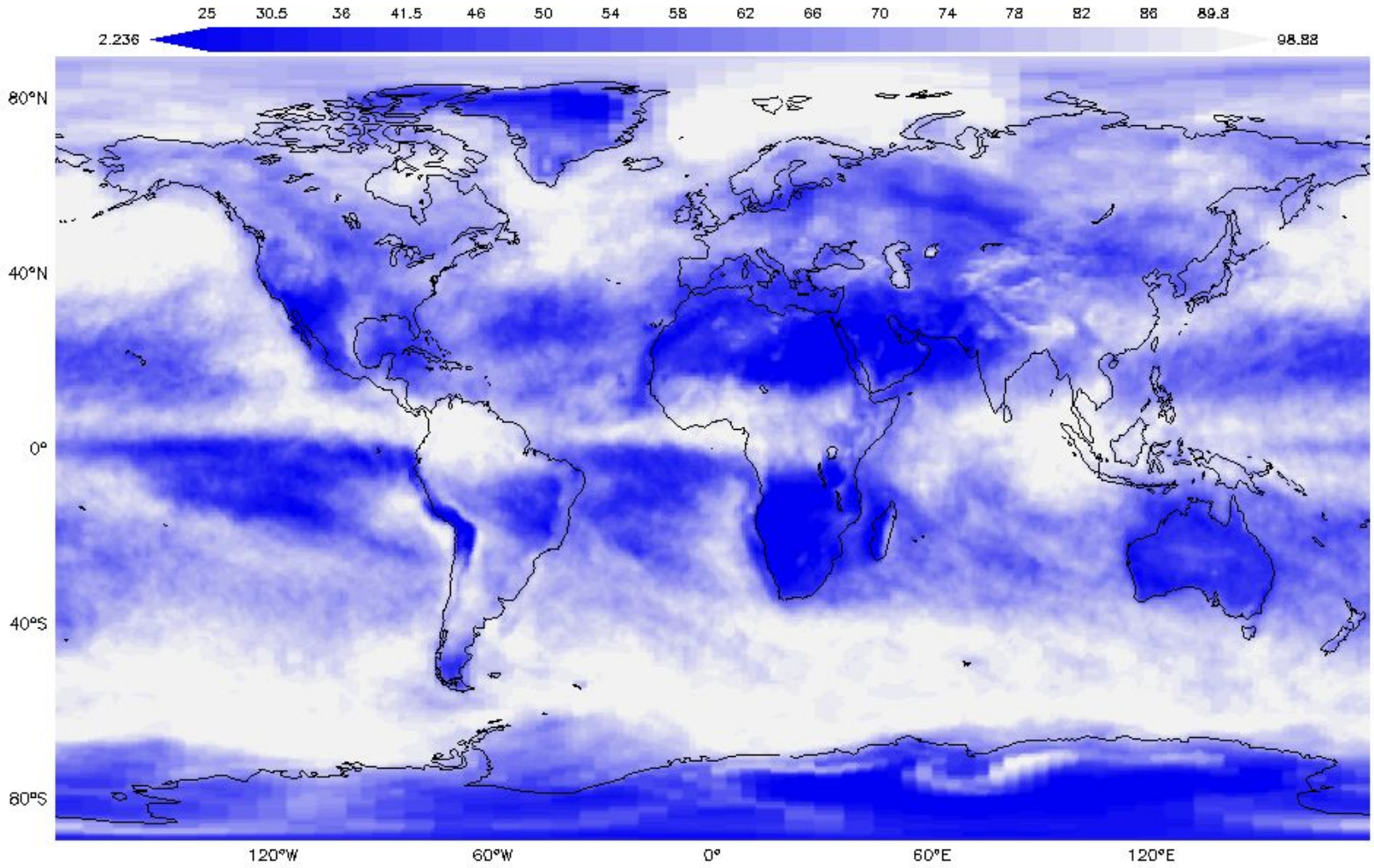

NASA Langley Research Center, My NASA Data

Data Set: Clouds **Variable**: Monthly Cloud Coverage (CERES TERRA) (%) July 2016

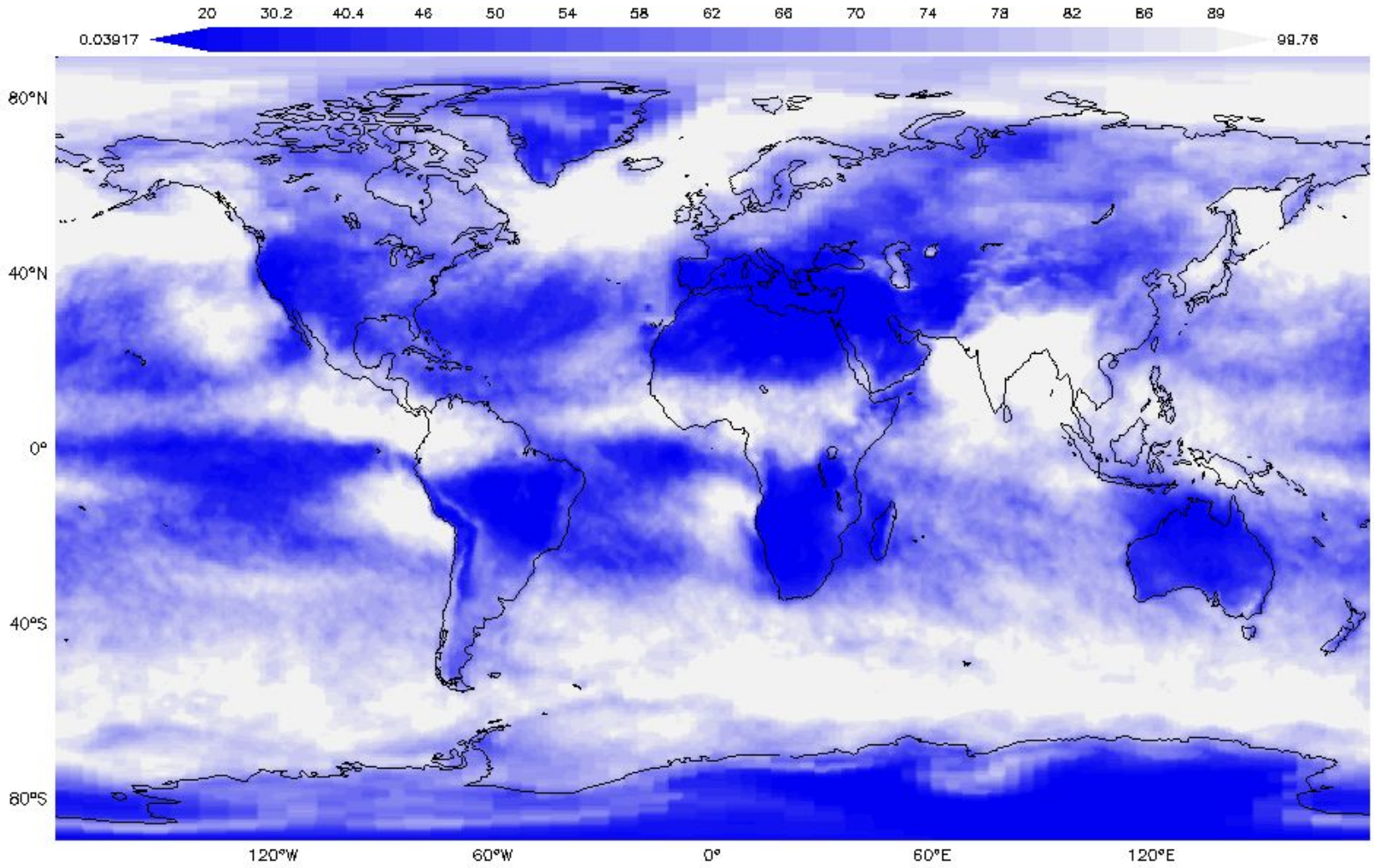

Data Set: Clouds **Variable**: Monthly Cloud Coverage (CERES TERRA) (%) September 2016

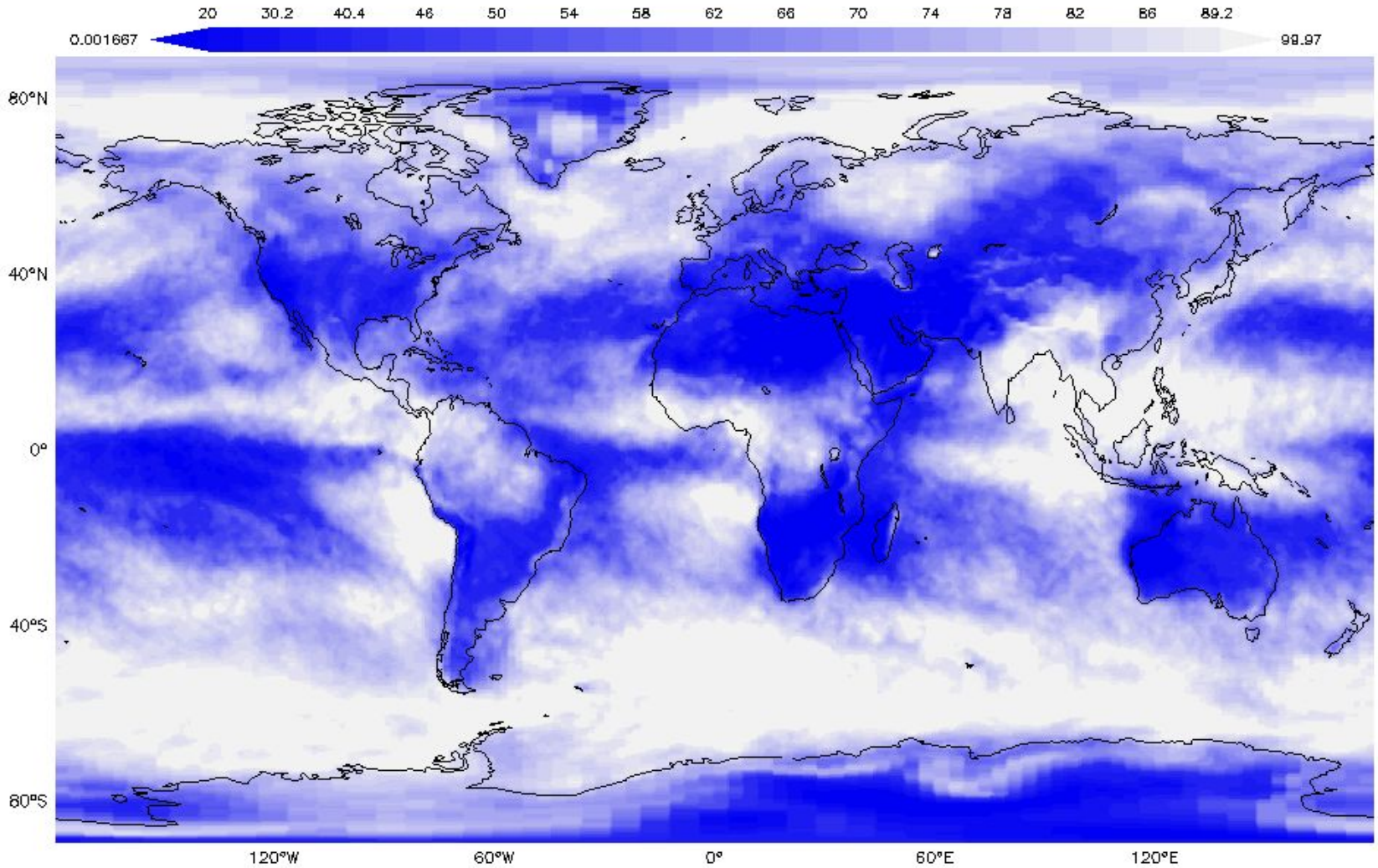

Data Set: Clouds **Variable**: Monthly Cloud Coverage (CERES TERRA) (%) November 2016

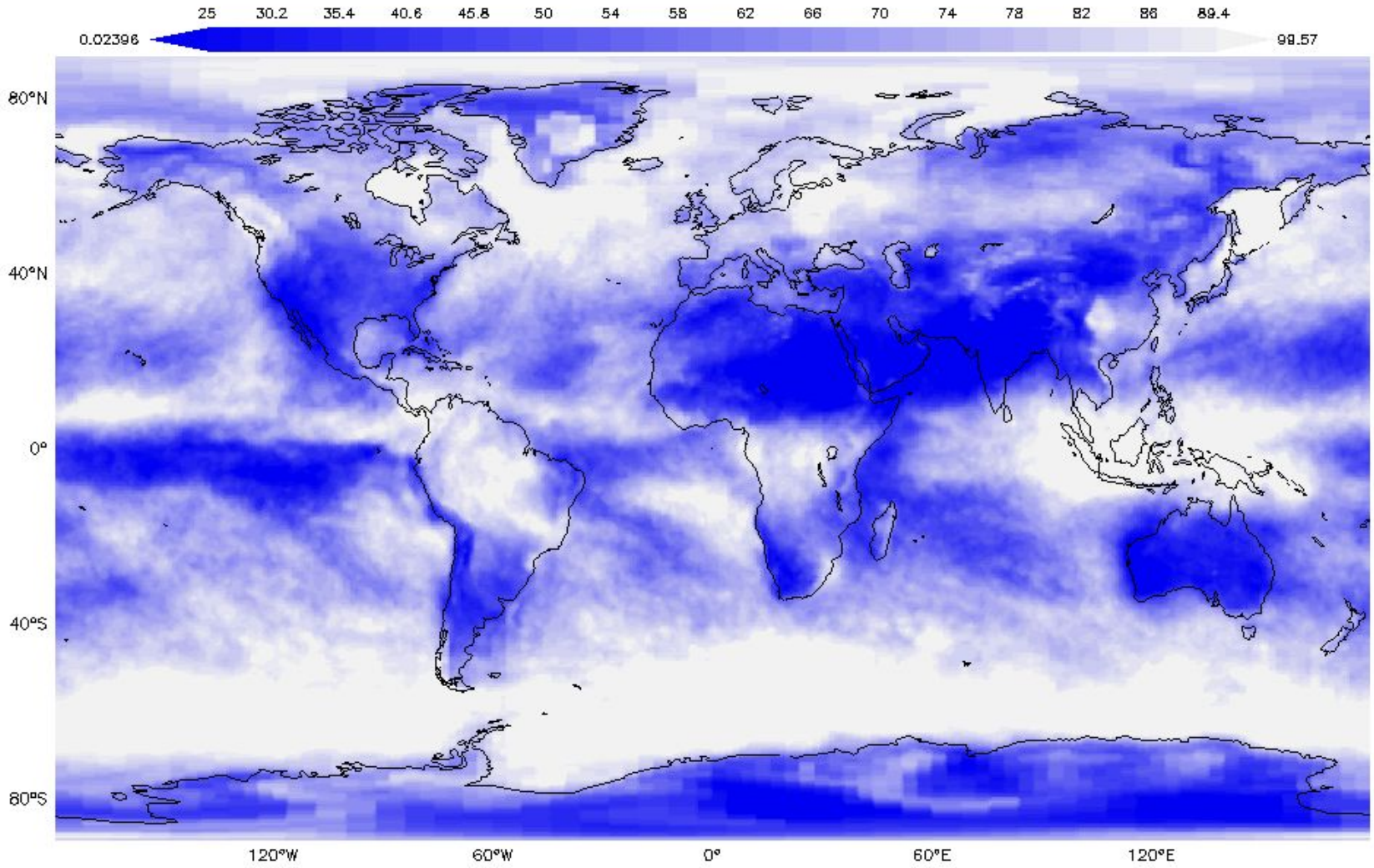

Data Set: Monthly Precipitation **Variable:** Monthly Precipitation (GPCP) (mm/day) January 2016

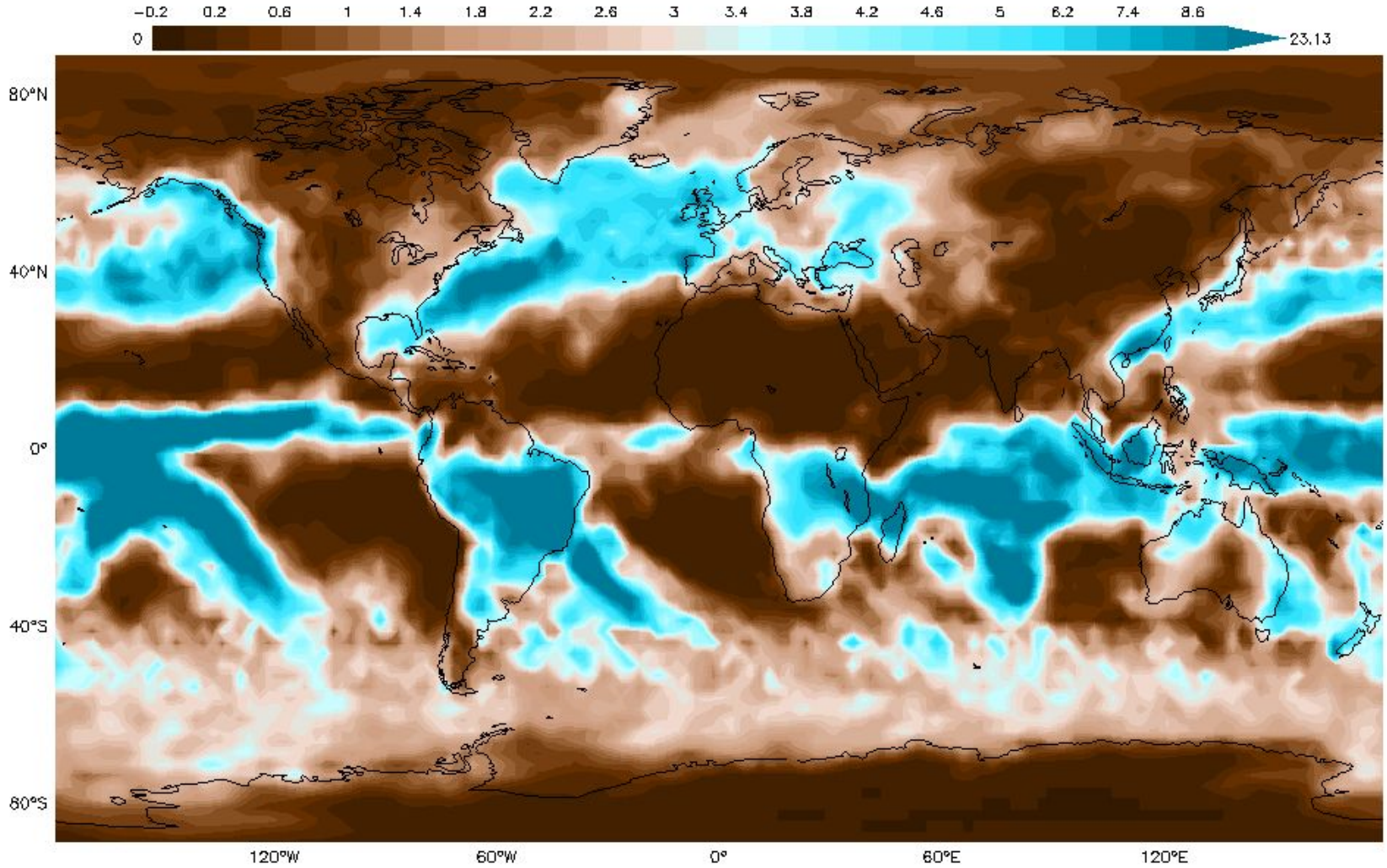

Data Set: Monthly Precipitation **Variable:** Monthly Precipitation (GPCP) (mm/day) March 2016

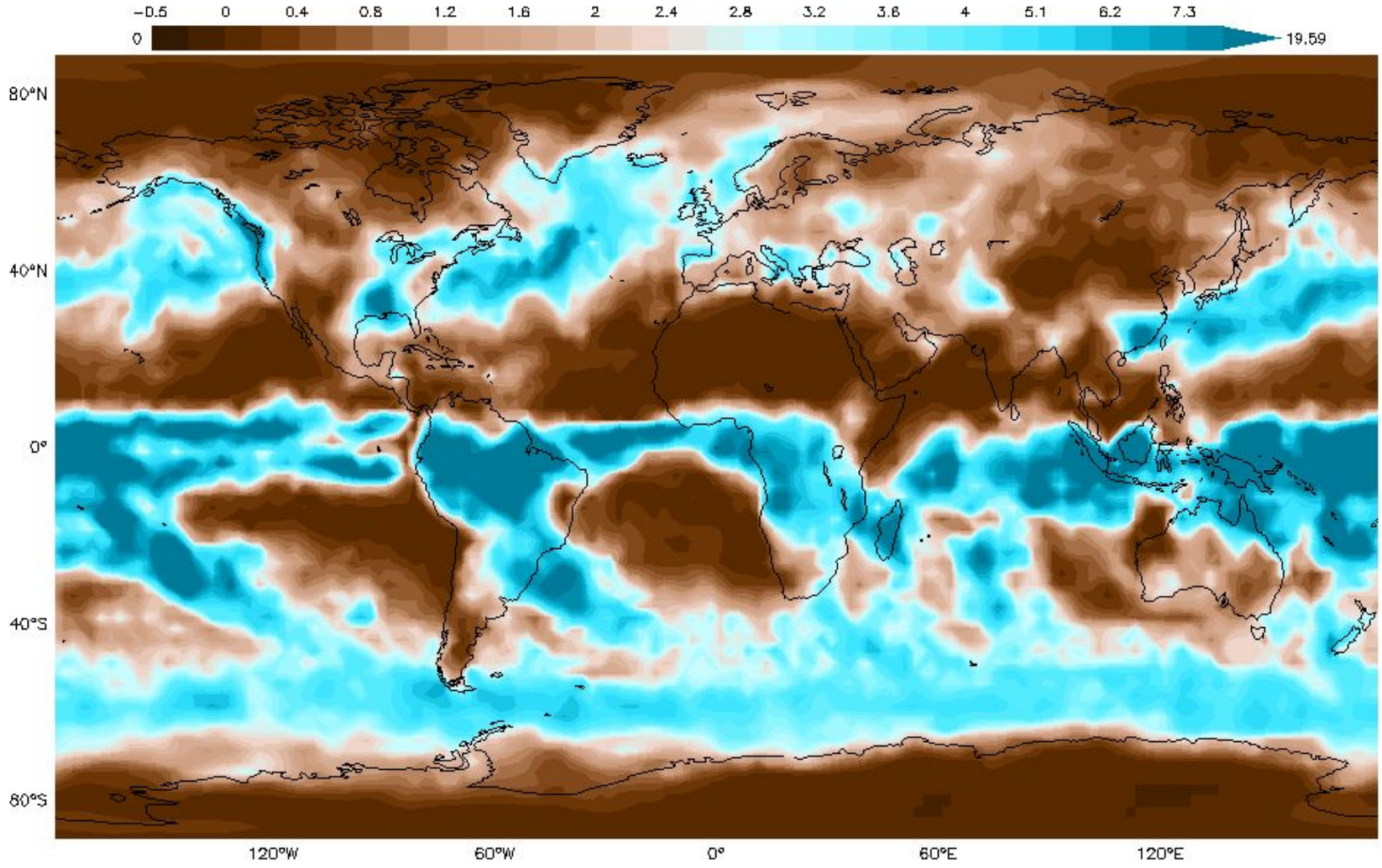

NASA Langley Research Center, My NASA Data

Data Set: Monthly Precipitation **Variable:** Monthly Precipitation (GPCP) (mm/day) May 2016

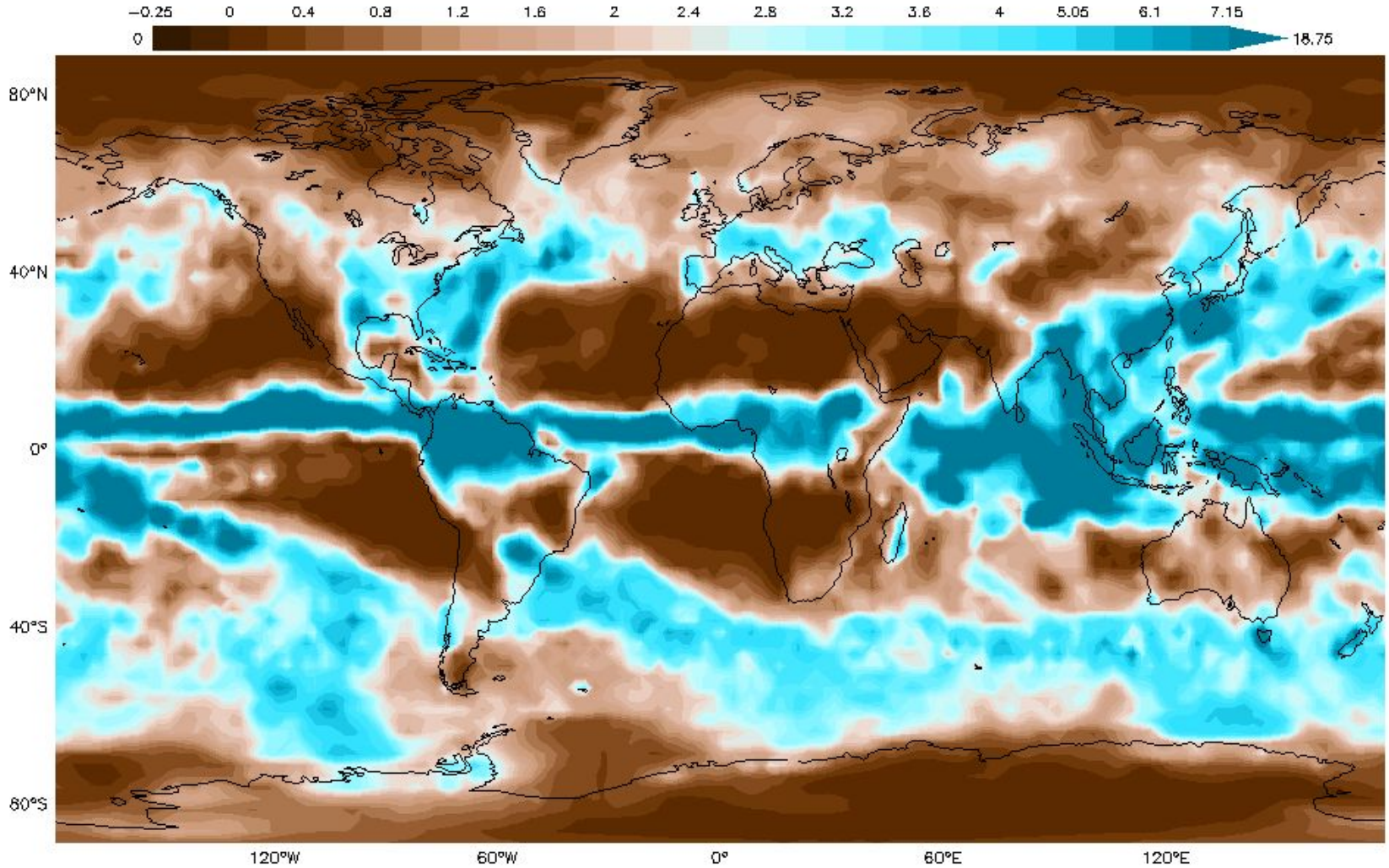

Data Set: Monthly Precipitation **Variable:** Monthly Precipitation (GPCP) (mm/day) July 2016

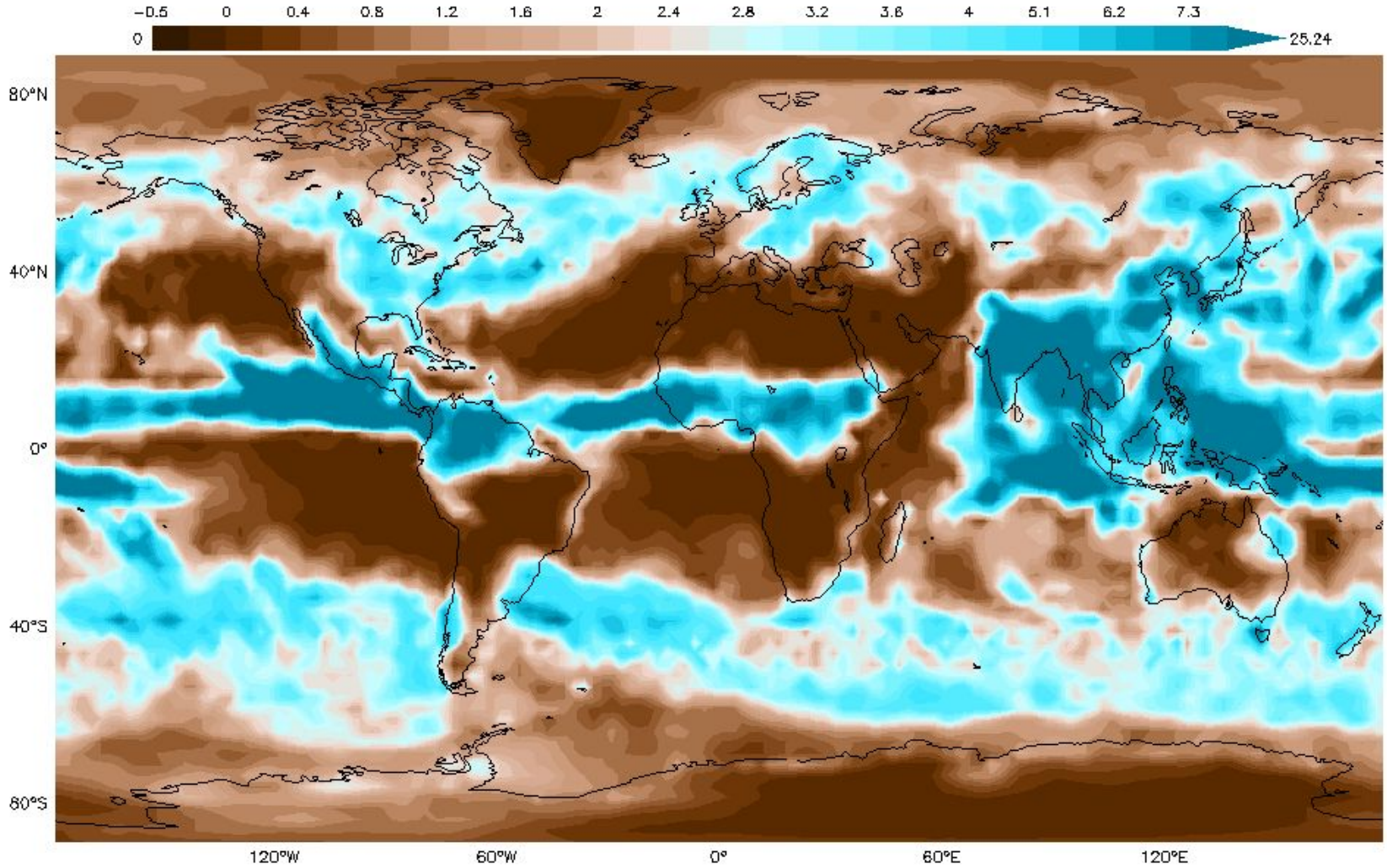

Data Set: Monthly Precipitation **Variable:** Monthly Precipitation (GPCP) (mm/day) September 2016

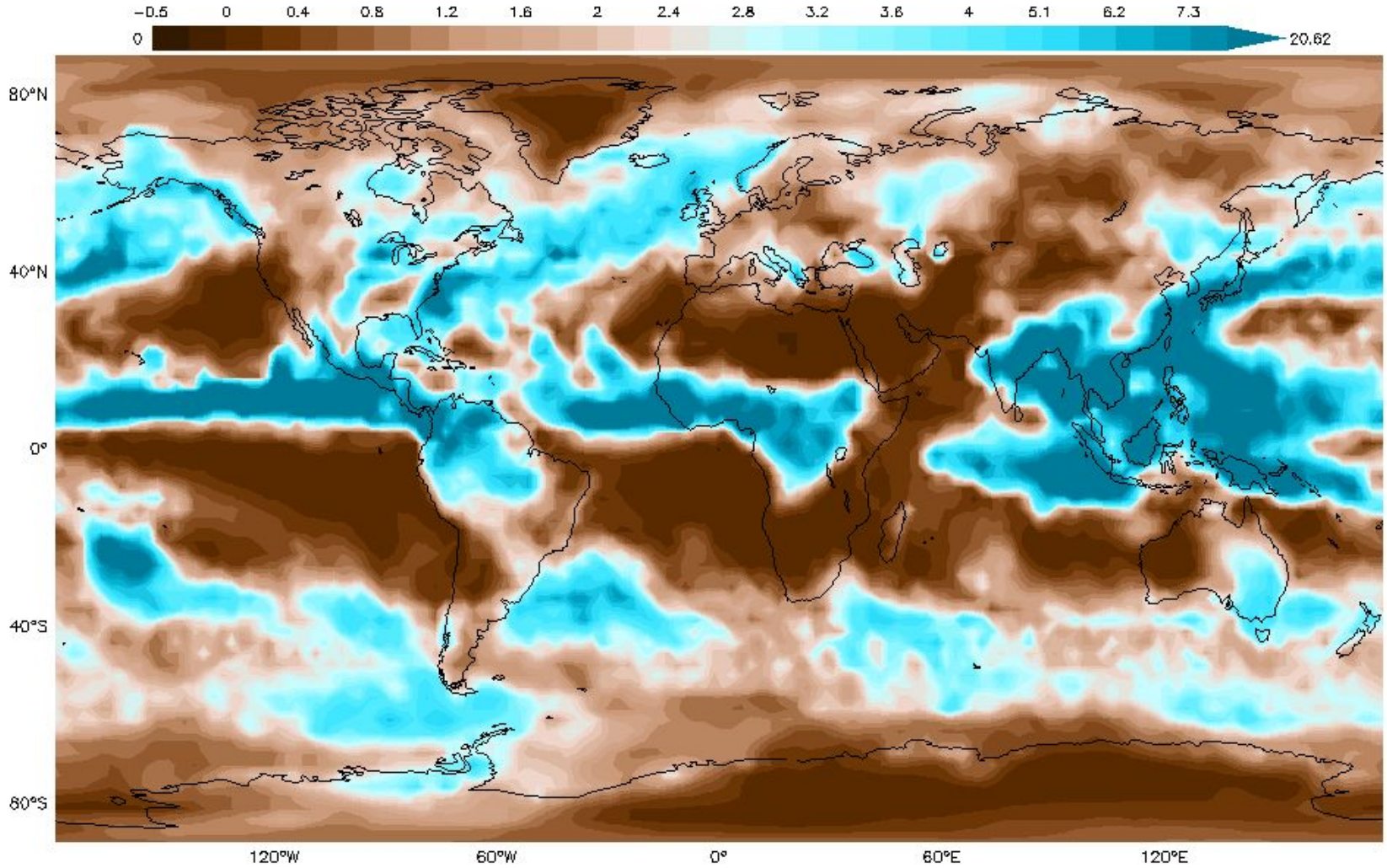

Data Set: Monthly Precipitation **Variable:** Monthly Precipitation (GPCP) (mm/day) November 2016

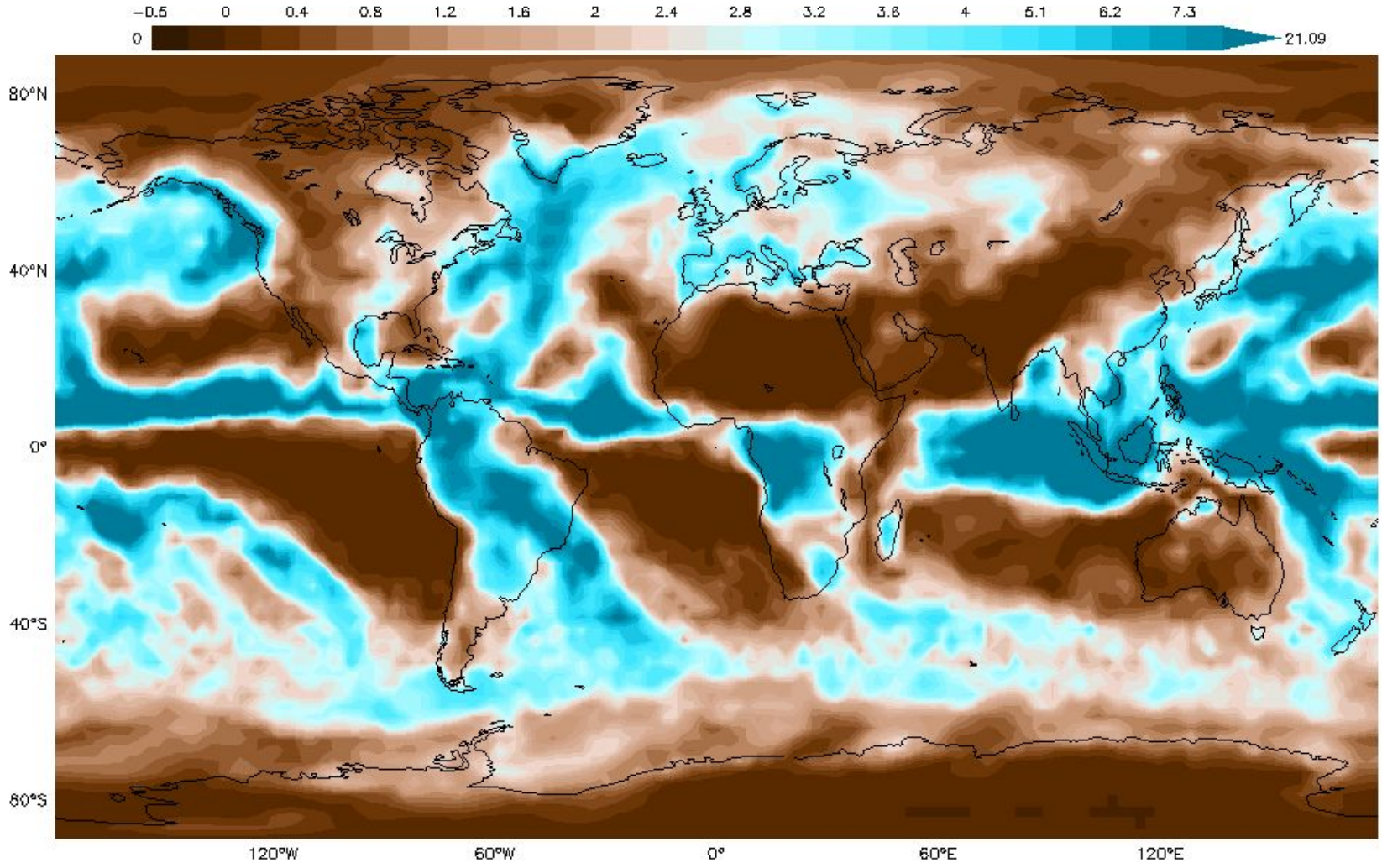

NASA Langley Research Center, My NASA Data

Data Set: Solar Insolation **Variable**: Solar Insolation (CERES EBAF) (W/m2) January 2016

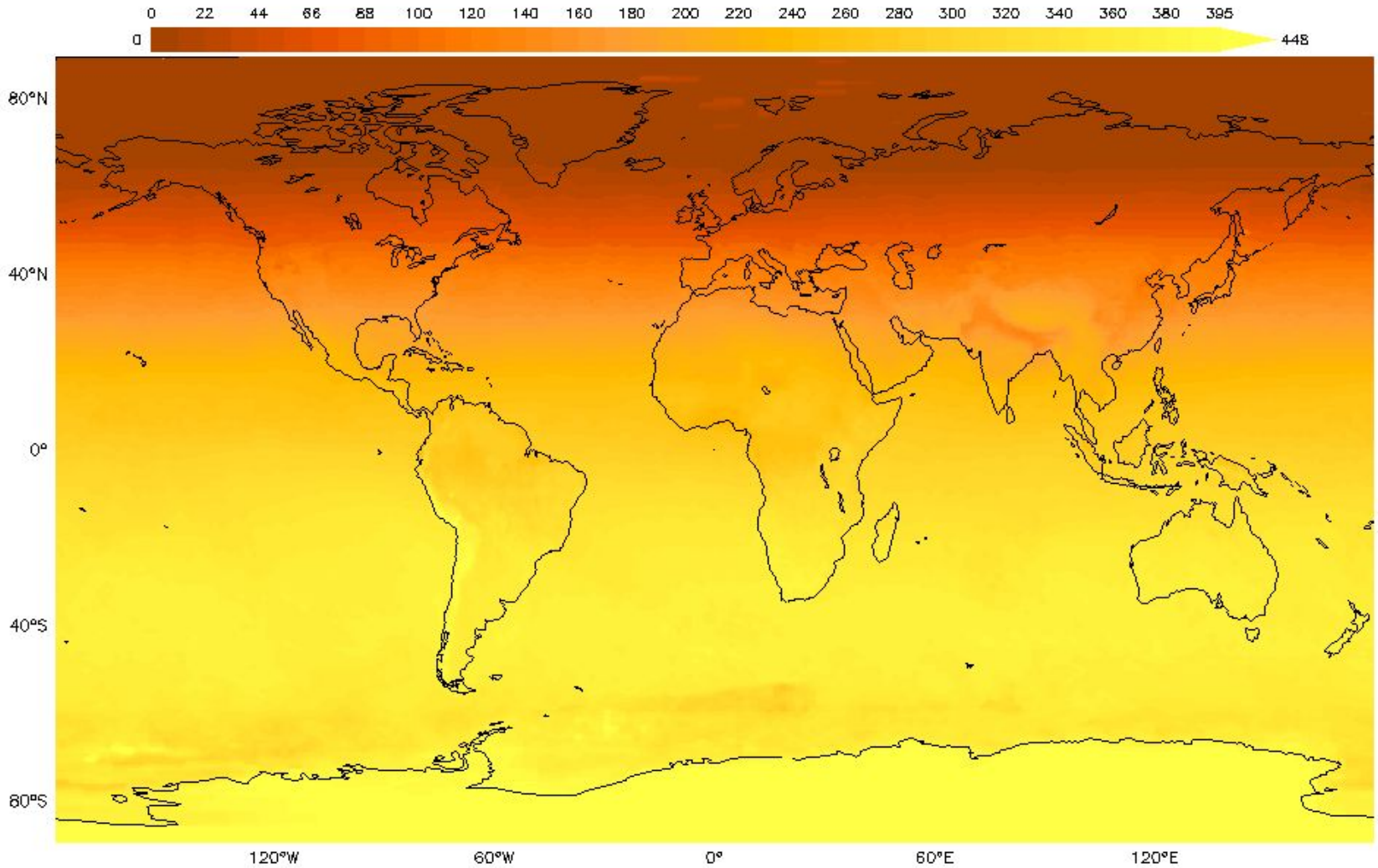

NASA Langley Research Center, My NASA Data

Data Set: Solar Insolation **Variable**: Solar Insolation (CERES EBAF) (W/m2) March 2016

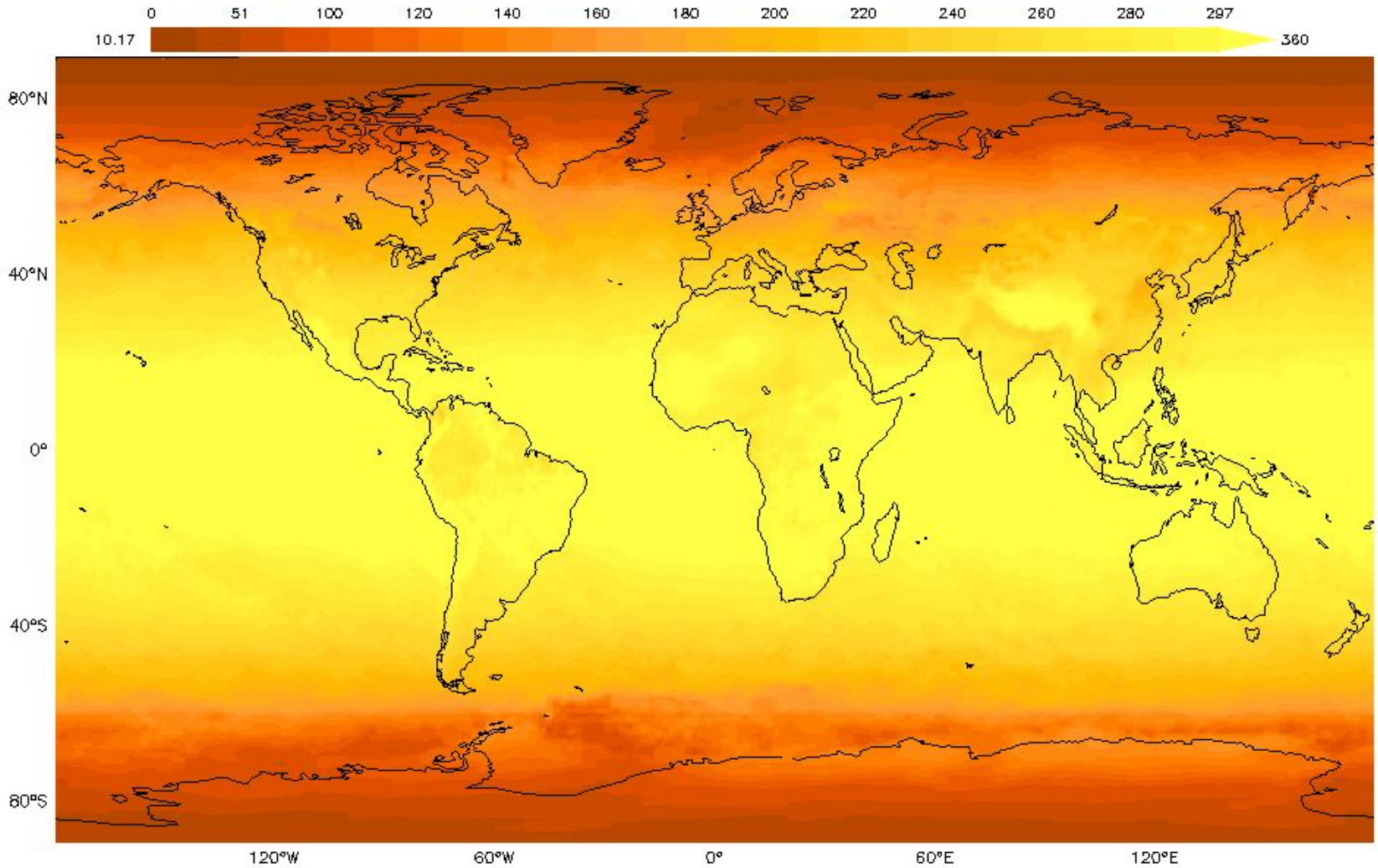

Data Set: Solar Insolation **Variable**: Solar Insolation (CERES EBAF) (W/m2) May 2016

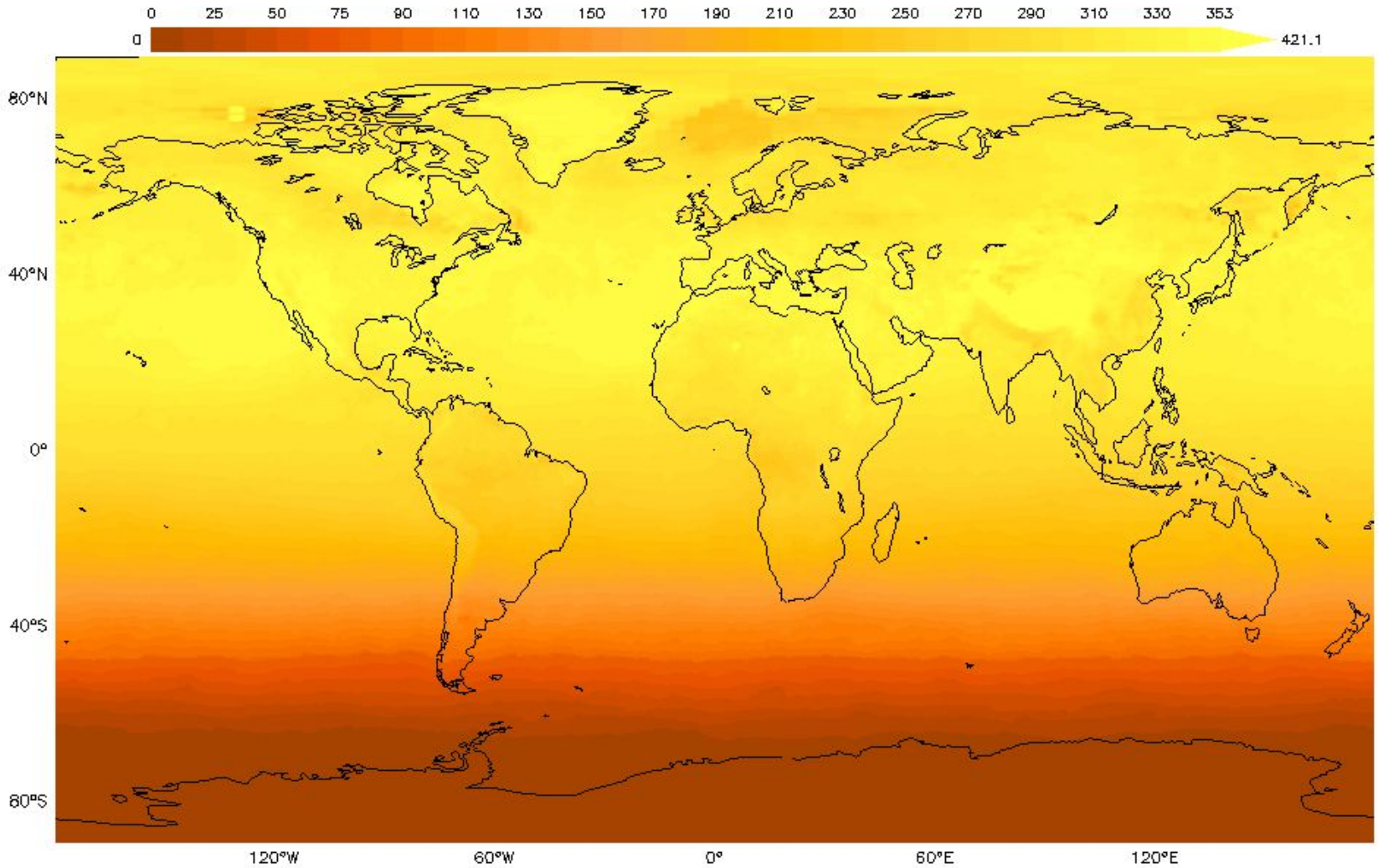

Data Set: Solar Insolation **Variable**: Solar Insolation (CERES EBAF) (W/m2) July 2016

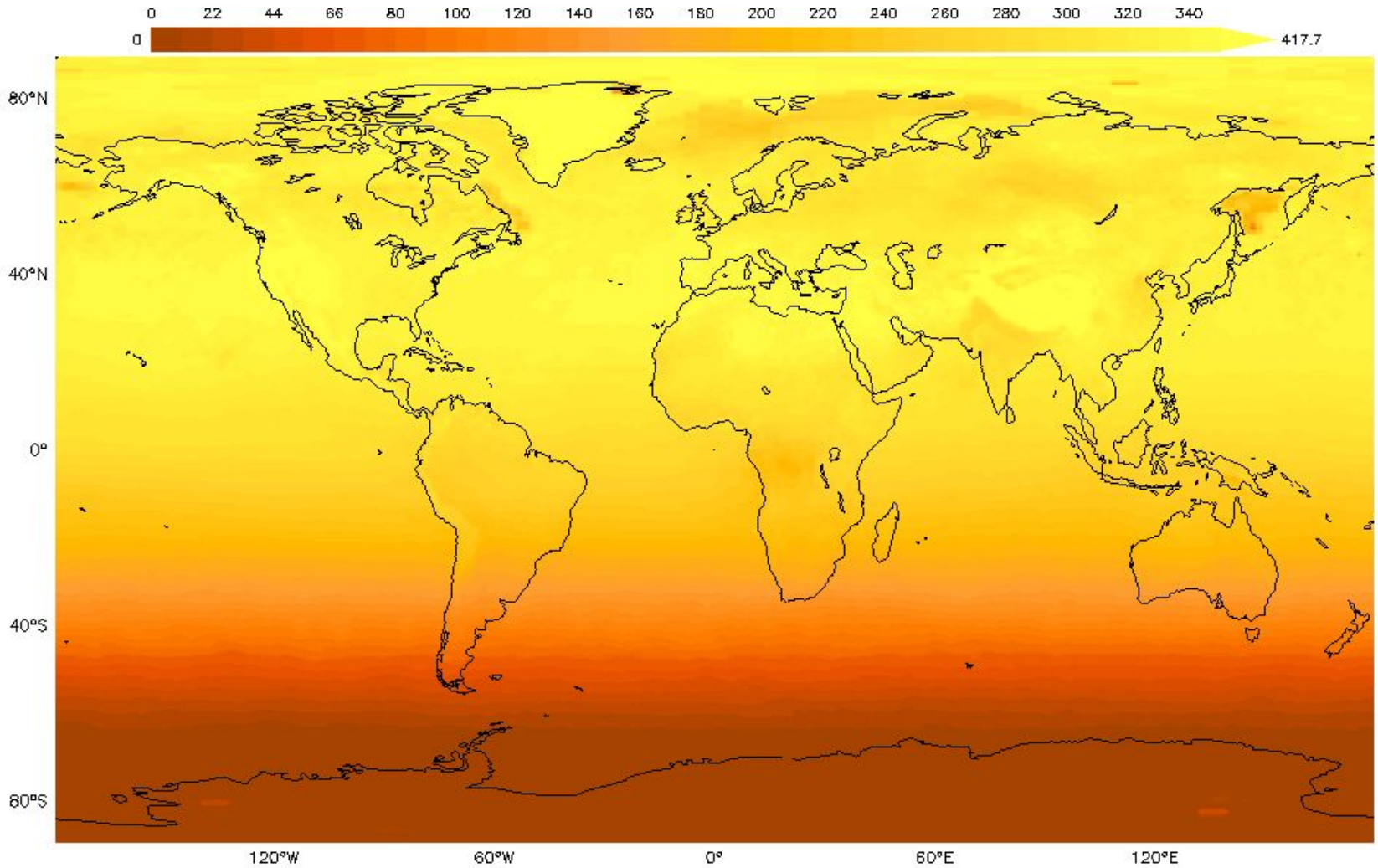

Data Set: Solar Insolation **Variable**: Solar Insolation (CERES EBAF) (W/m2) September 2016

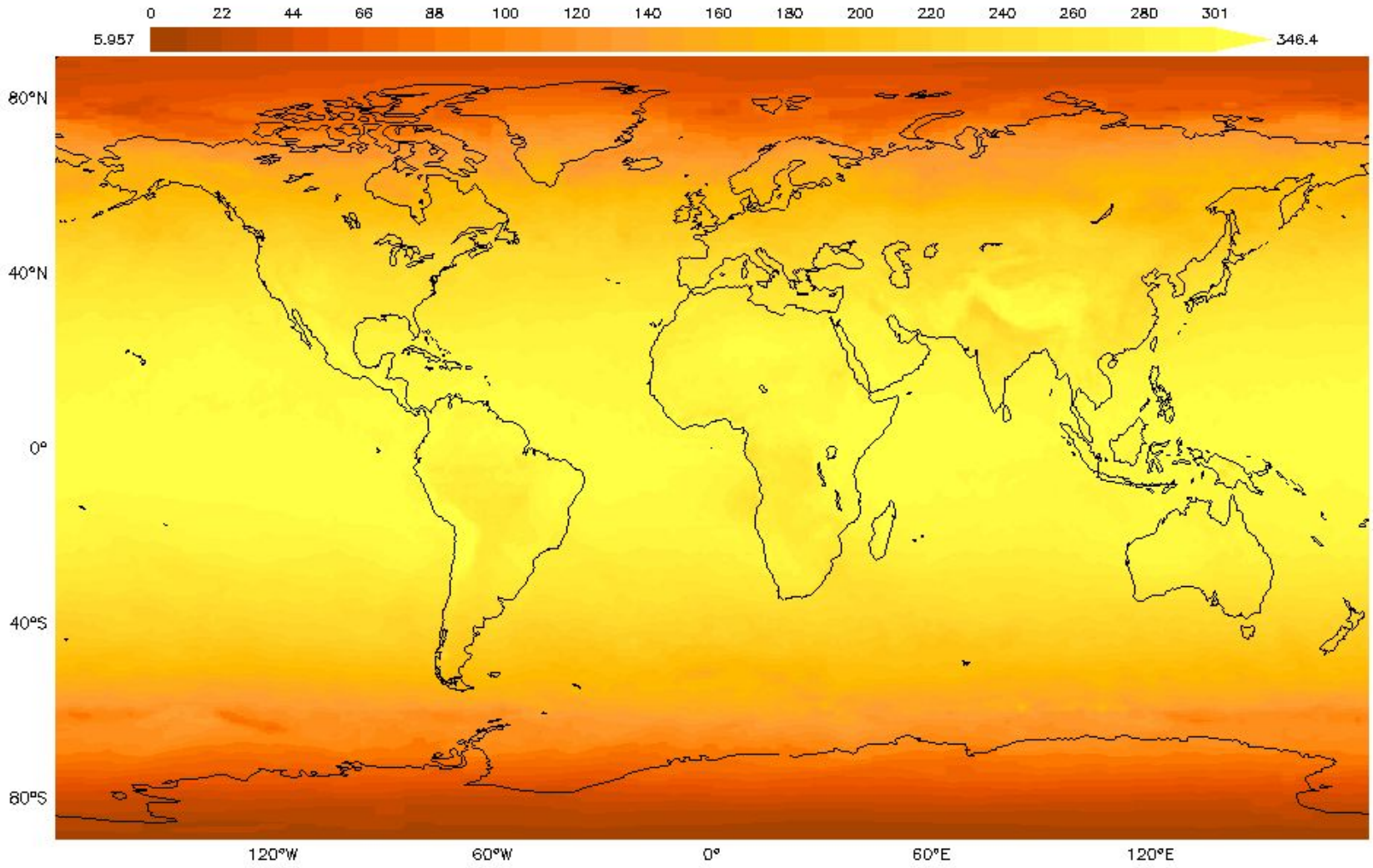

NASA Langley Research Center, My NASA Data

Data Set: Solar Insolation **Variable**: Solar Insolation (CERES EBAF) (W/m2) November 2016

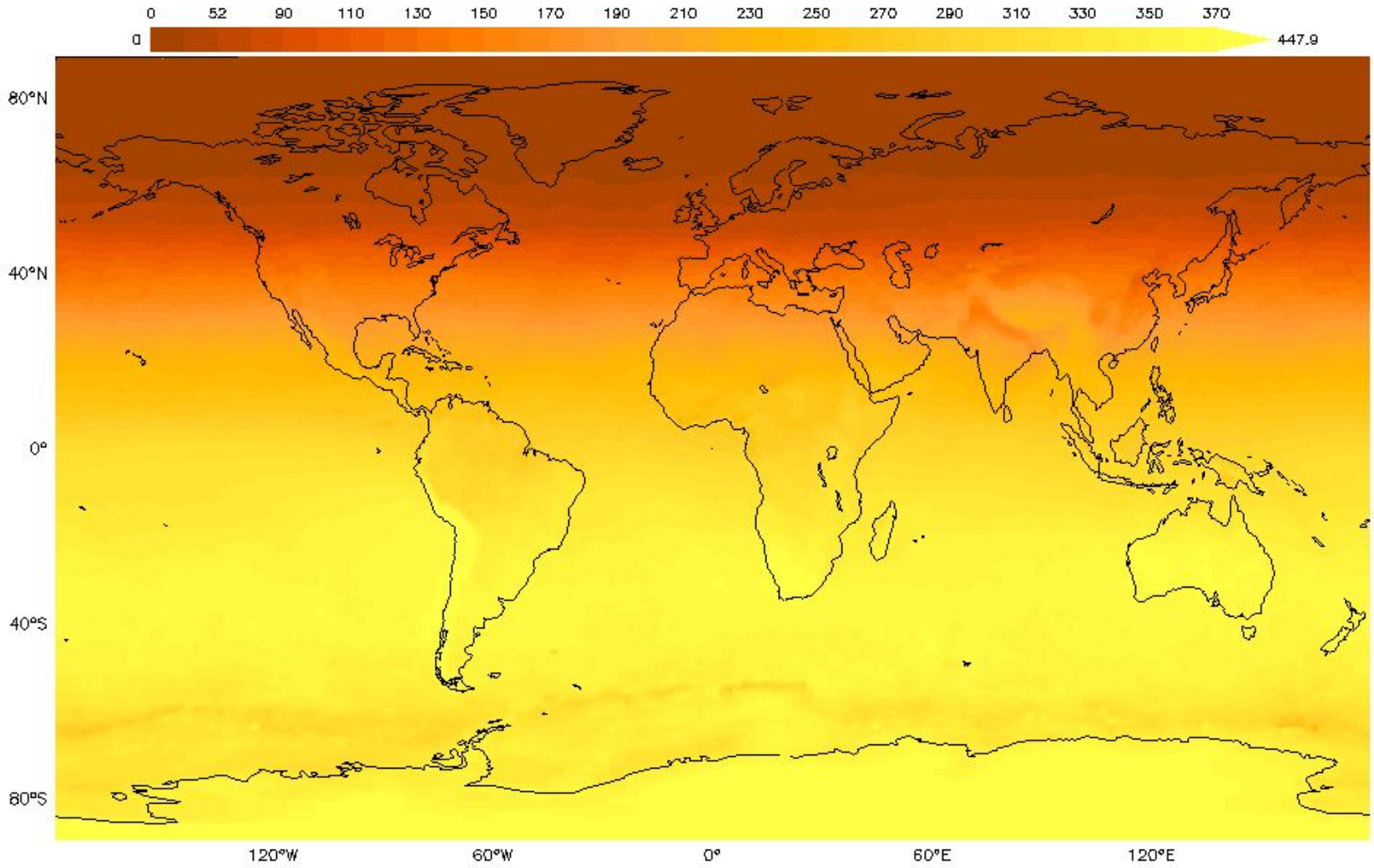

NASA Langley Research Center, My NASA Data

Data Set: Surface Temperature **Variable**: Monthly Surface Skin Temperature (CERES) (Celsius) January 2016

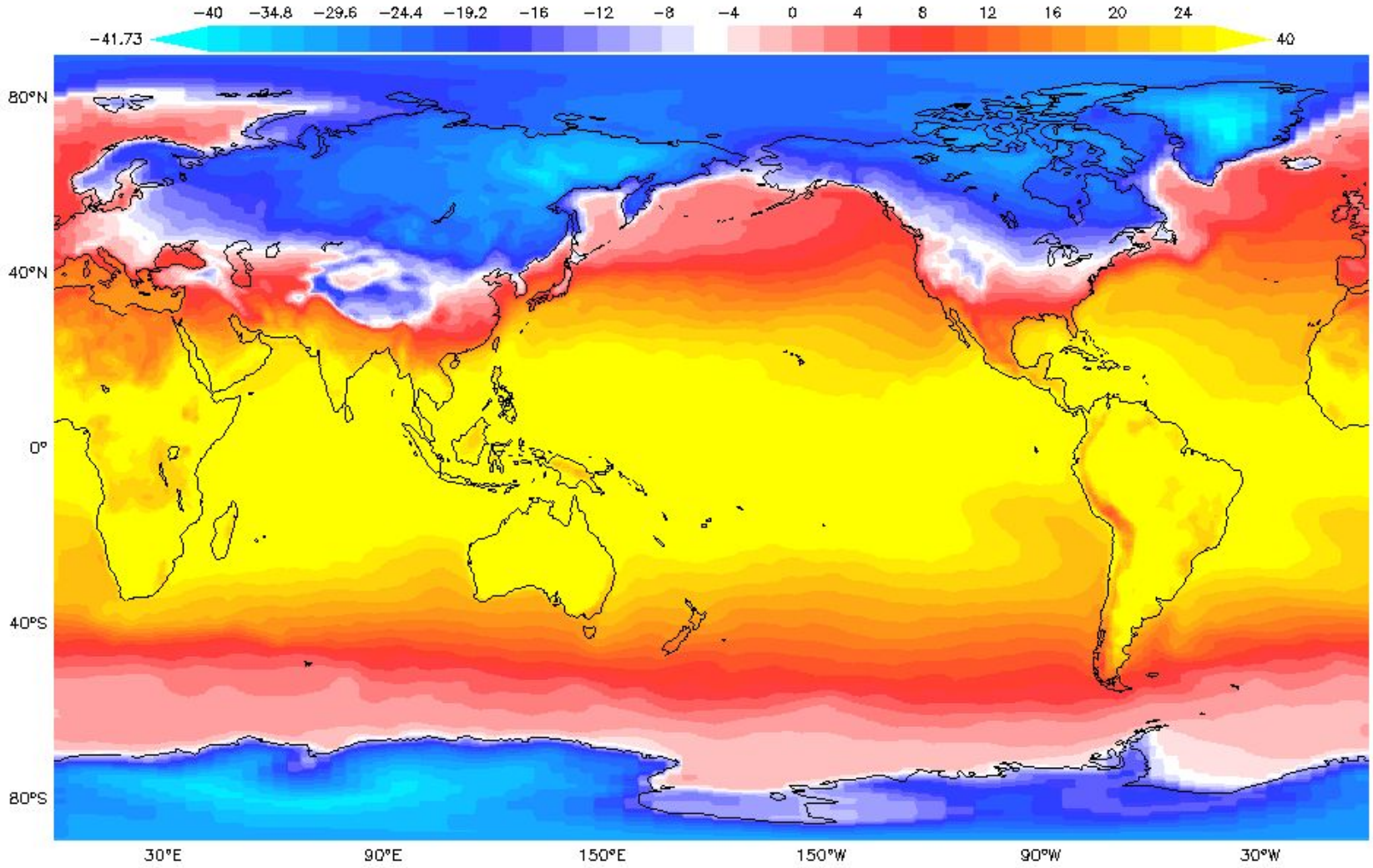

NASA Langley Research Center, My NASA Data

Data Set: Surface Temperature **Variable**: Monthly Surface Skin Temperature (CERES) (Celsius) March 2016

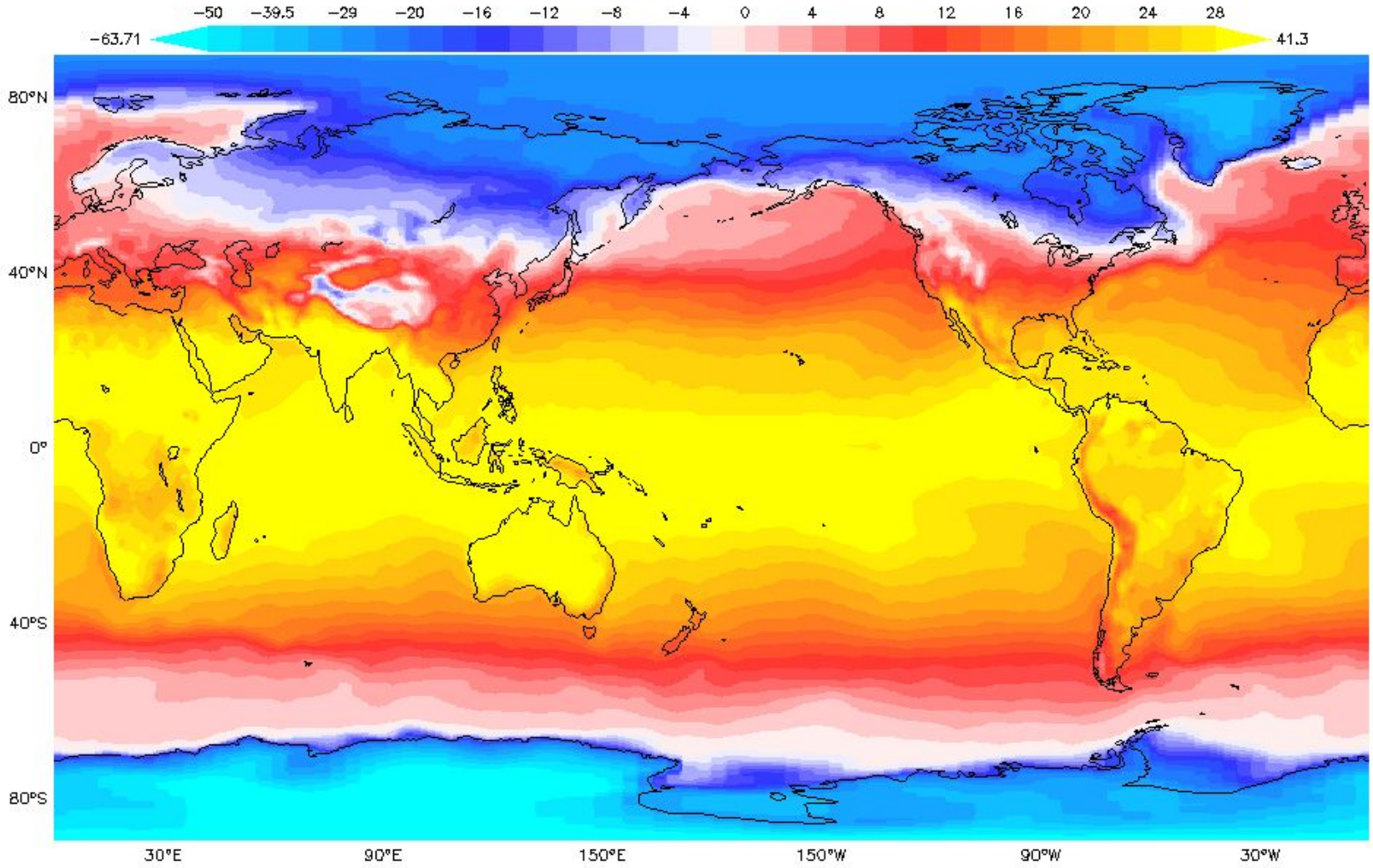

NASA Langley Research Center, My NASA Data

Data Set: Surface Temperature **Variable**: Monthly Surface Skin Temperature (CERES) (Celsius) May 2016

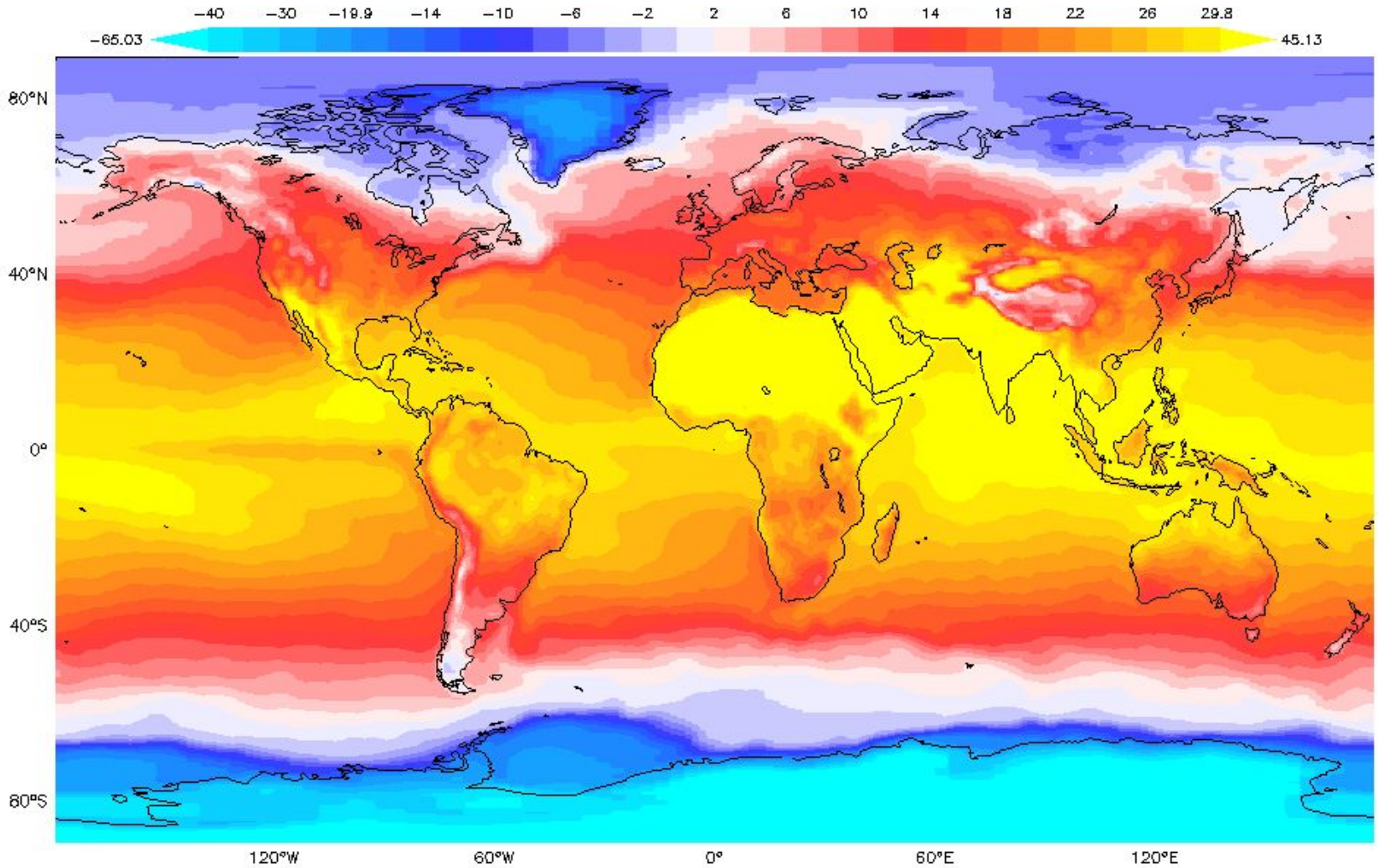

Data Set: Surface Temperature **Variable**: Monthly Surface Skin Temperature (CERES) (Celsius) July 2016

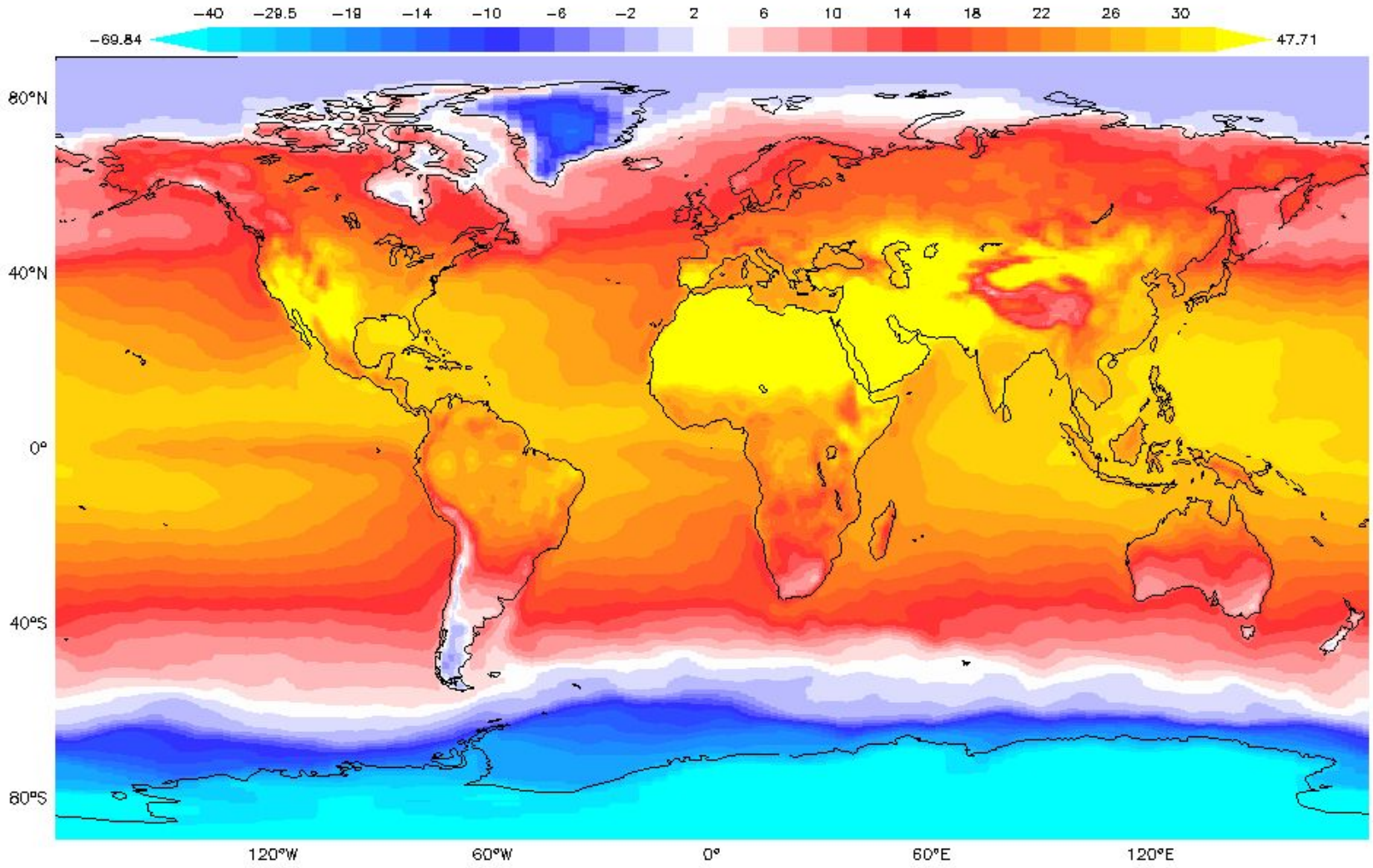

NASA Langley Research Center, My NASA Data

Data Set: Surface Temperature **Variable**: Monthly Surface Skin Temperature (CERES) (Celsius) September 2016

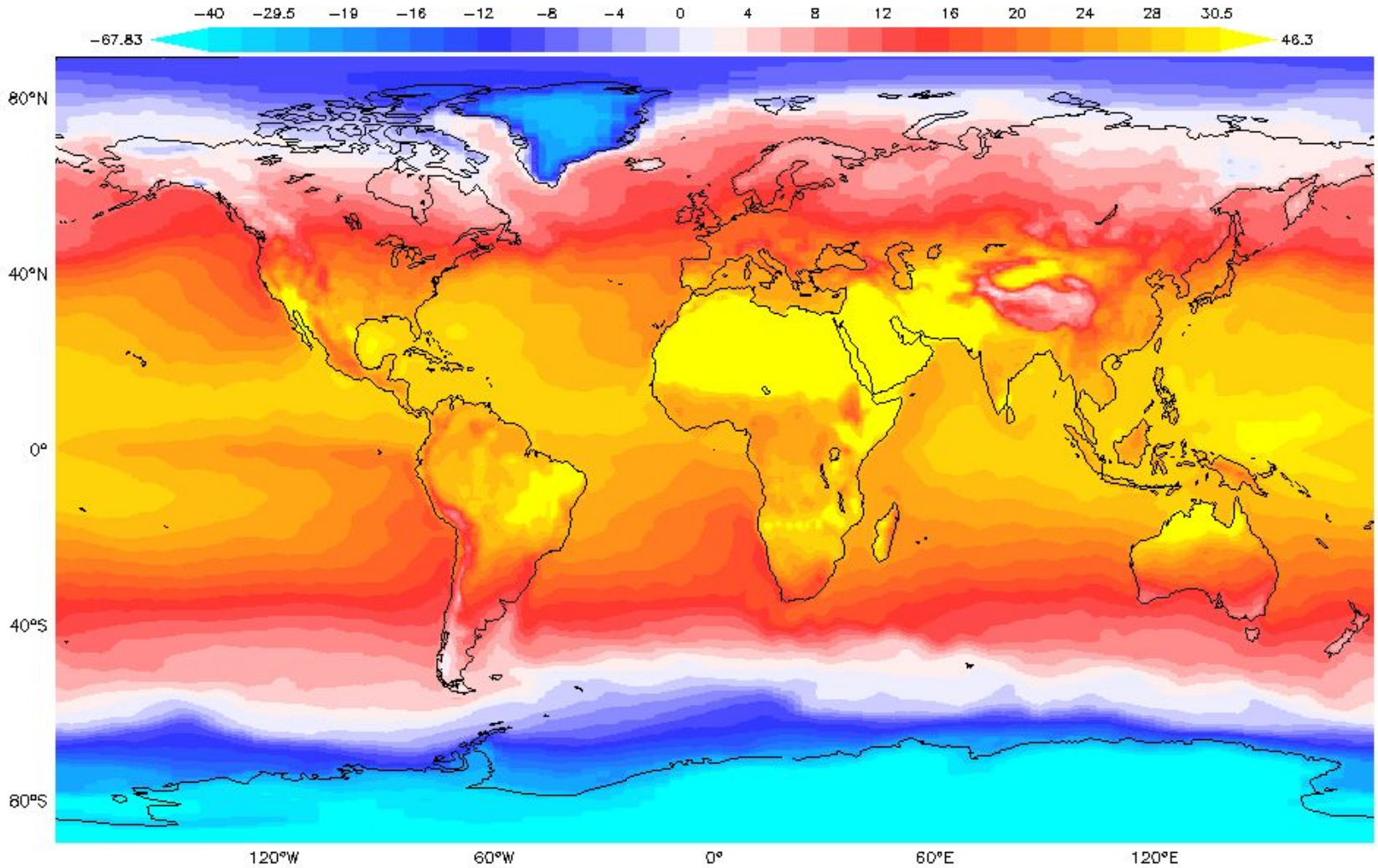

Data Set: Surface Temperature **Variable**: Monthly Surface Skin Temperature (CERES) (Celsius) November 2016

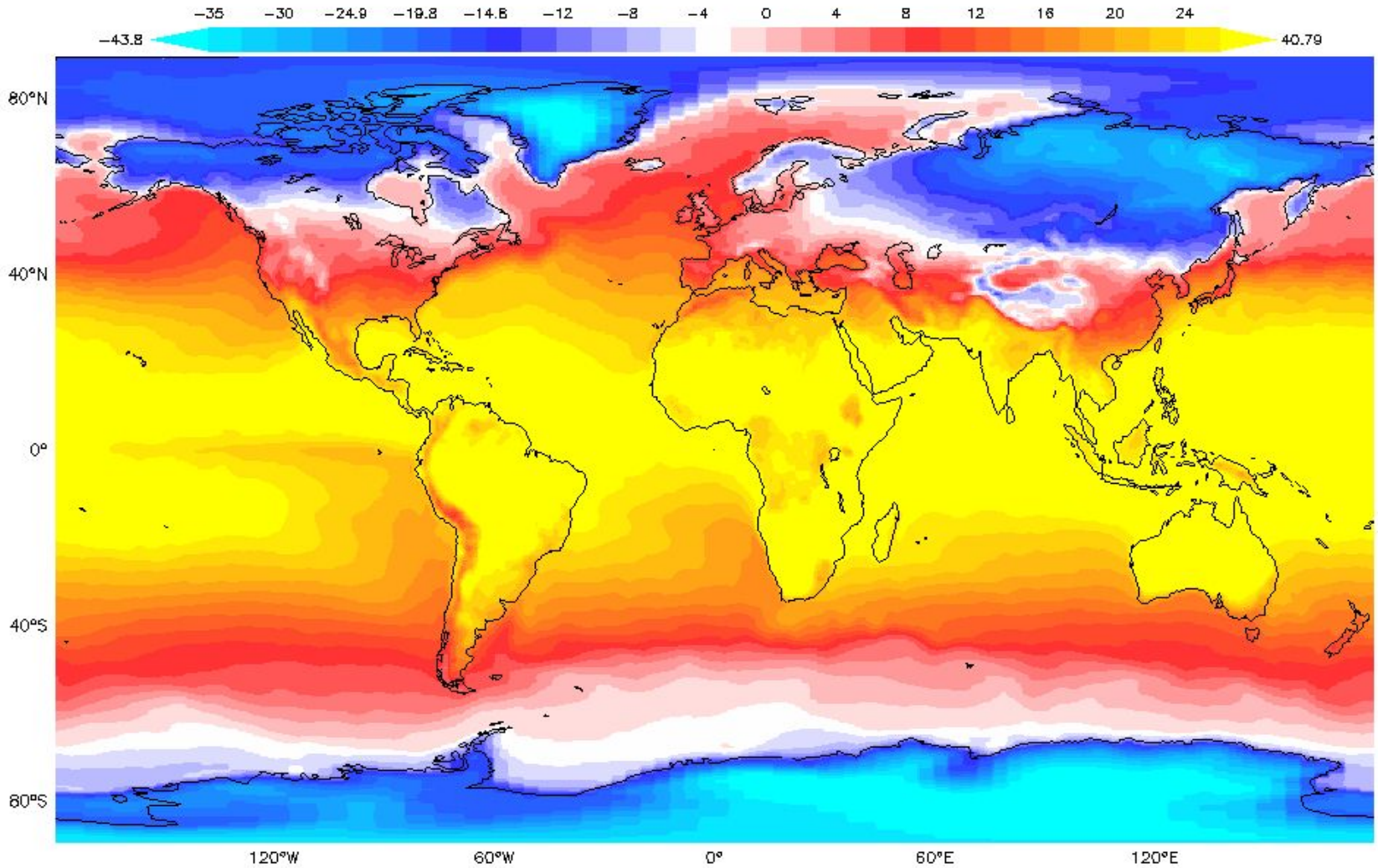

NASA Langley Research Center, My NASA Data

Data Set: Green Up/Down **Variable**: Normalized Difference Vegetation Index (MISR) January 2016

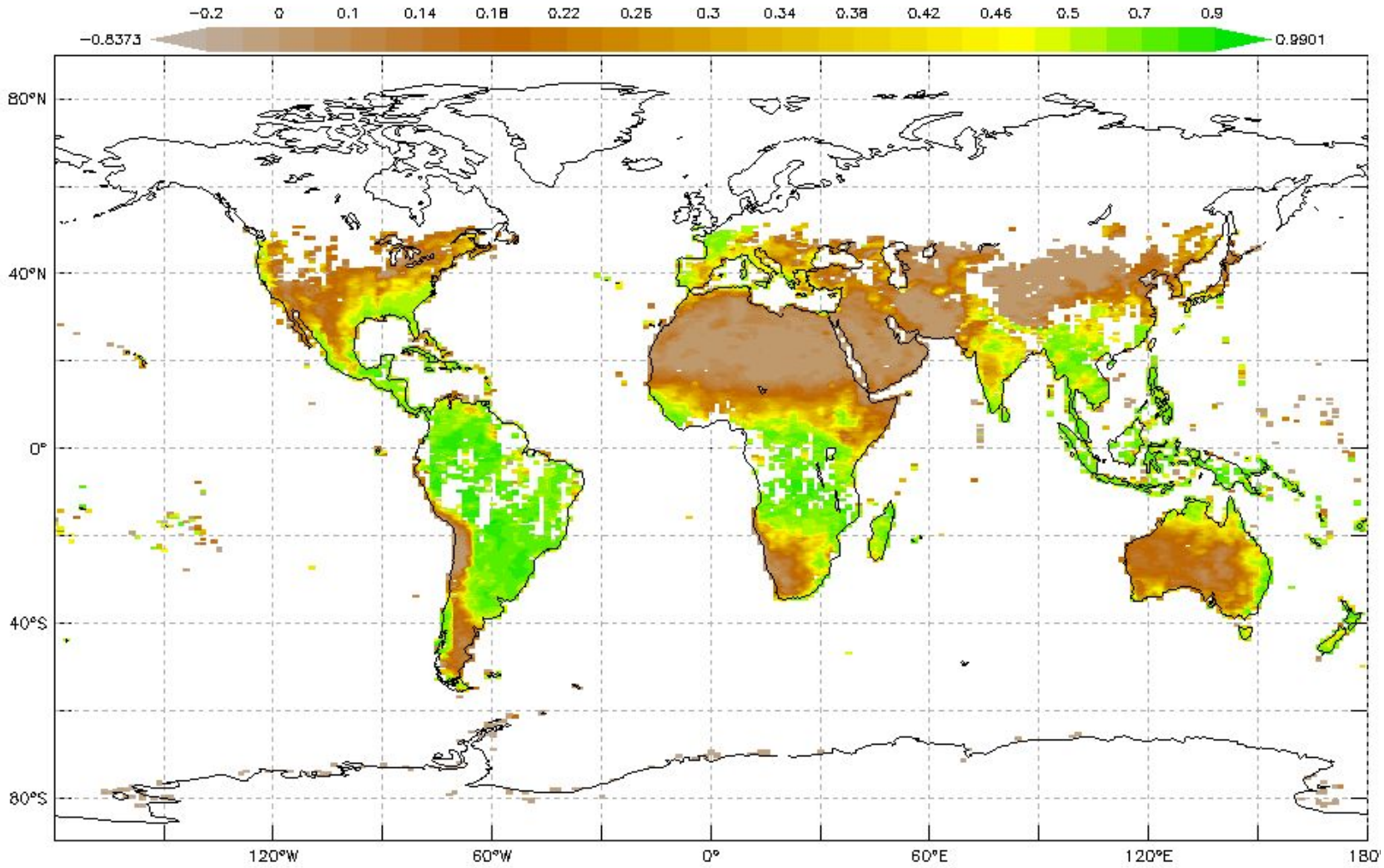

Data Set: Green Up/Down **Variable**: Normalized Difference Vegetation Index (MISR) March 2016

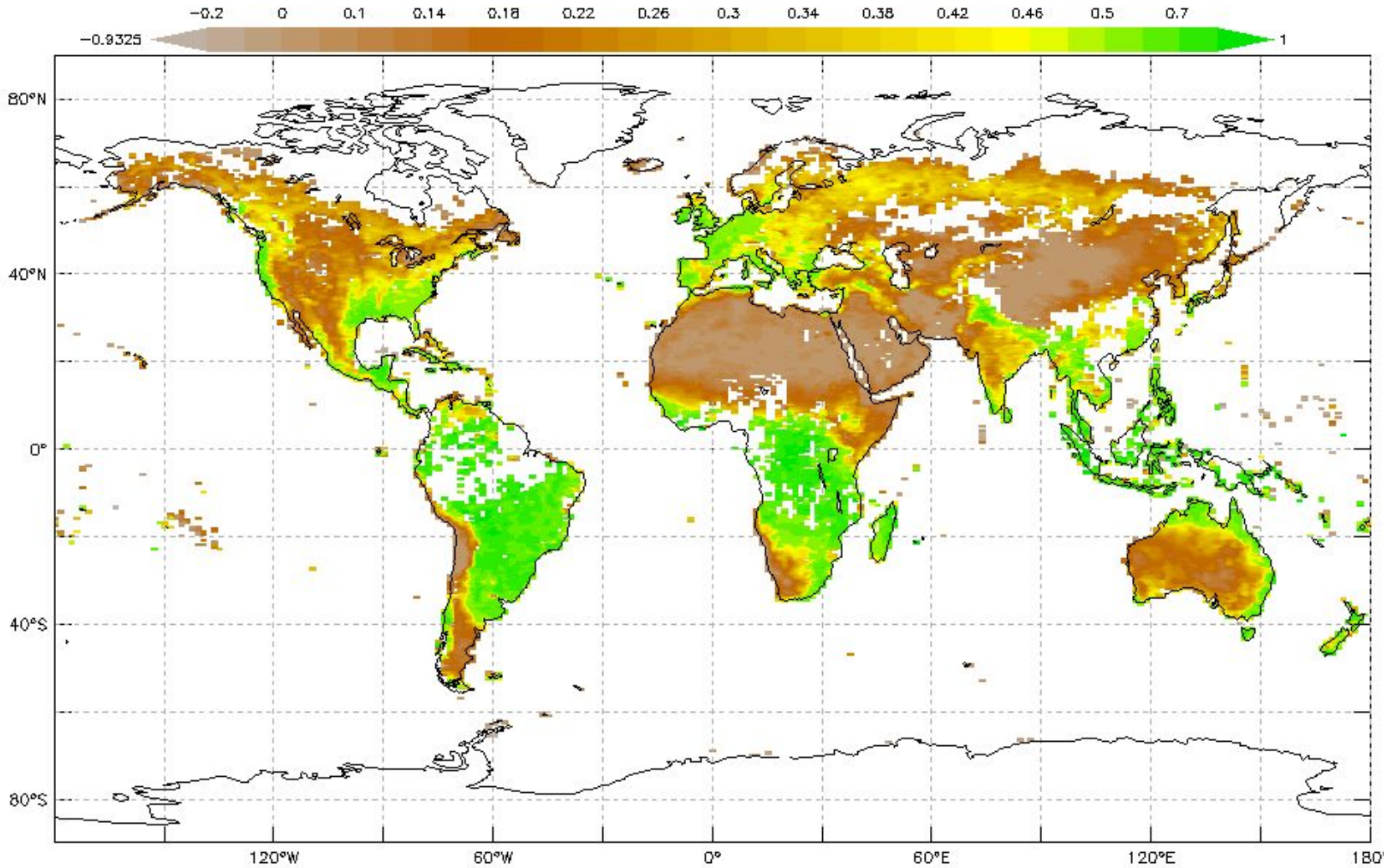

Data Set: Green Up/Down **Variable**: Normalized Difference Vegetation Index (MISR) May 2016

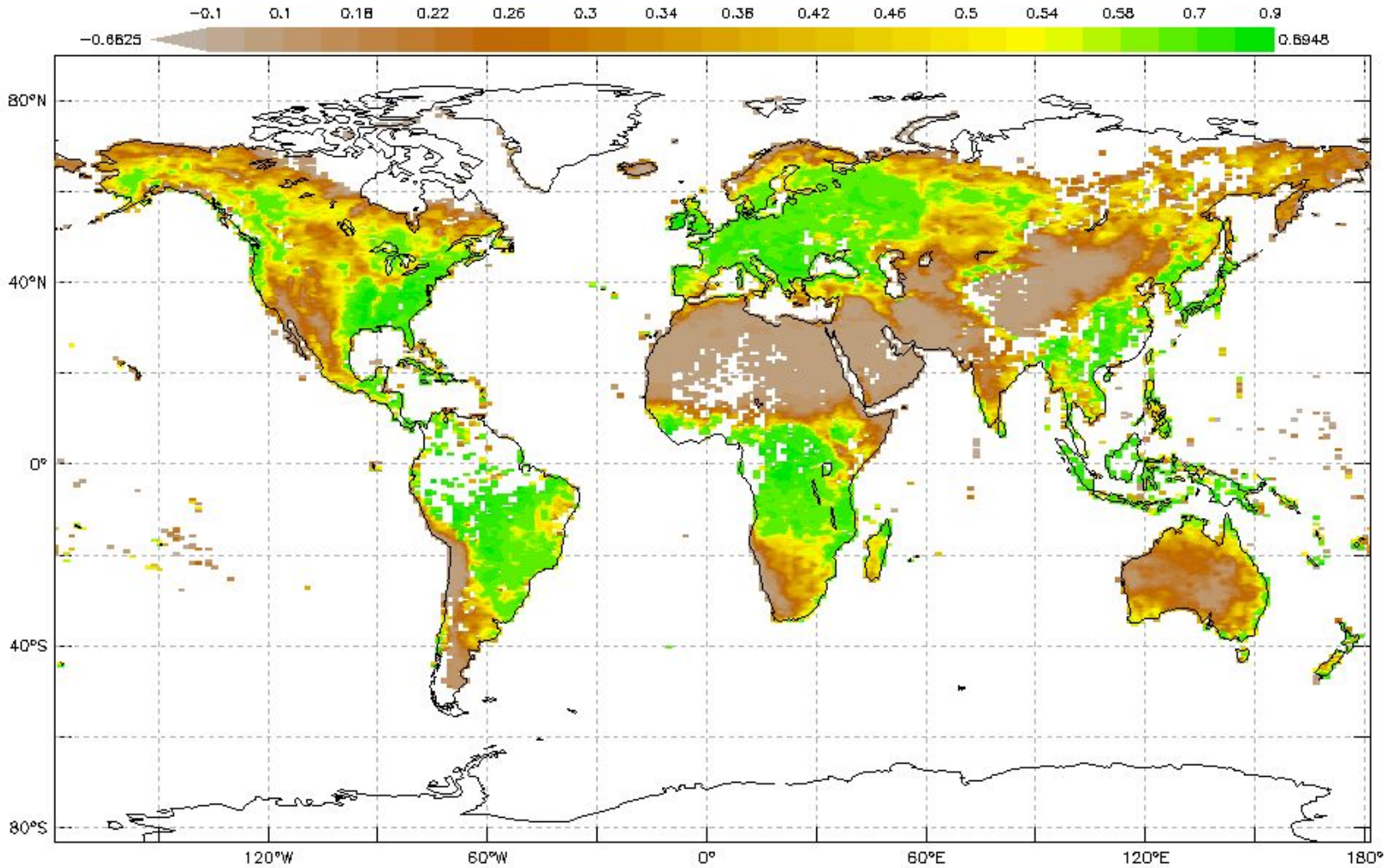

Data Set: Green Up/Down **Variable**: Normalized Difference Vegetation Index (MISR) July 2016

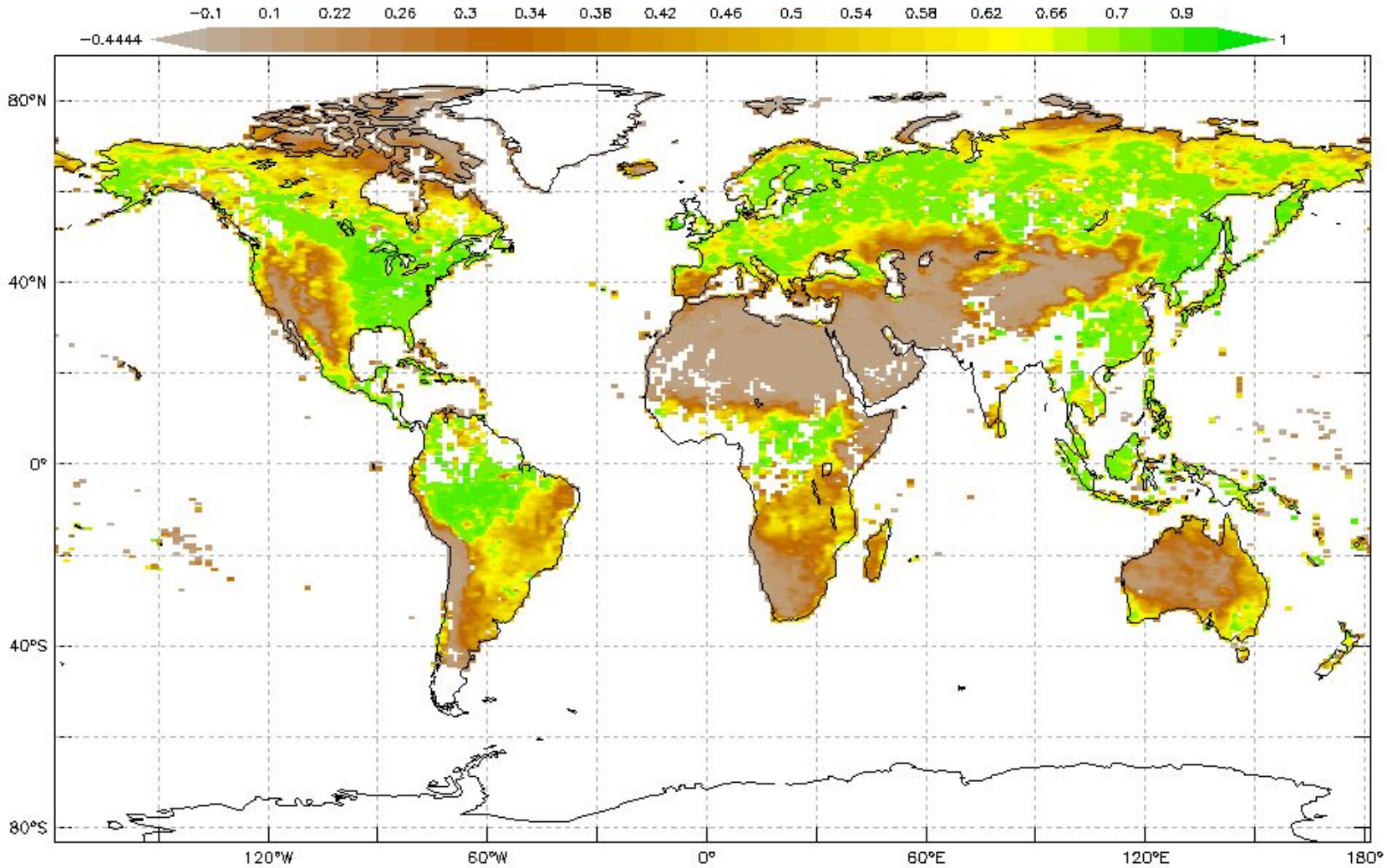

Data Set: Green Up/Down **Variable**: Normalized Difference Vegetation Index (MISR) September 2016

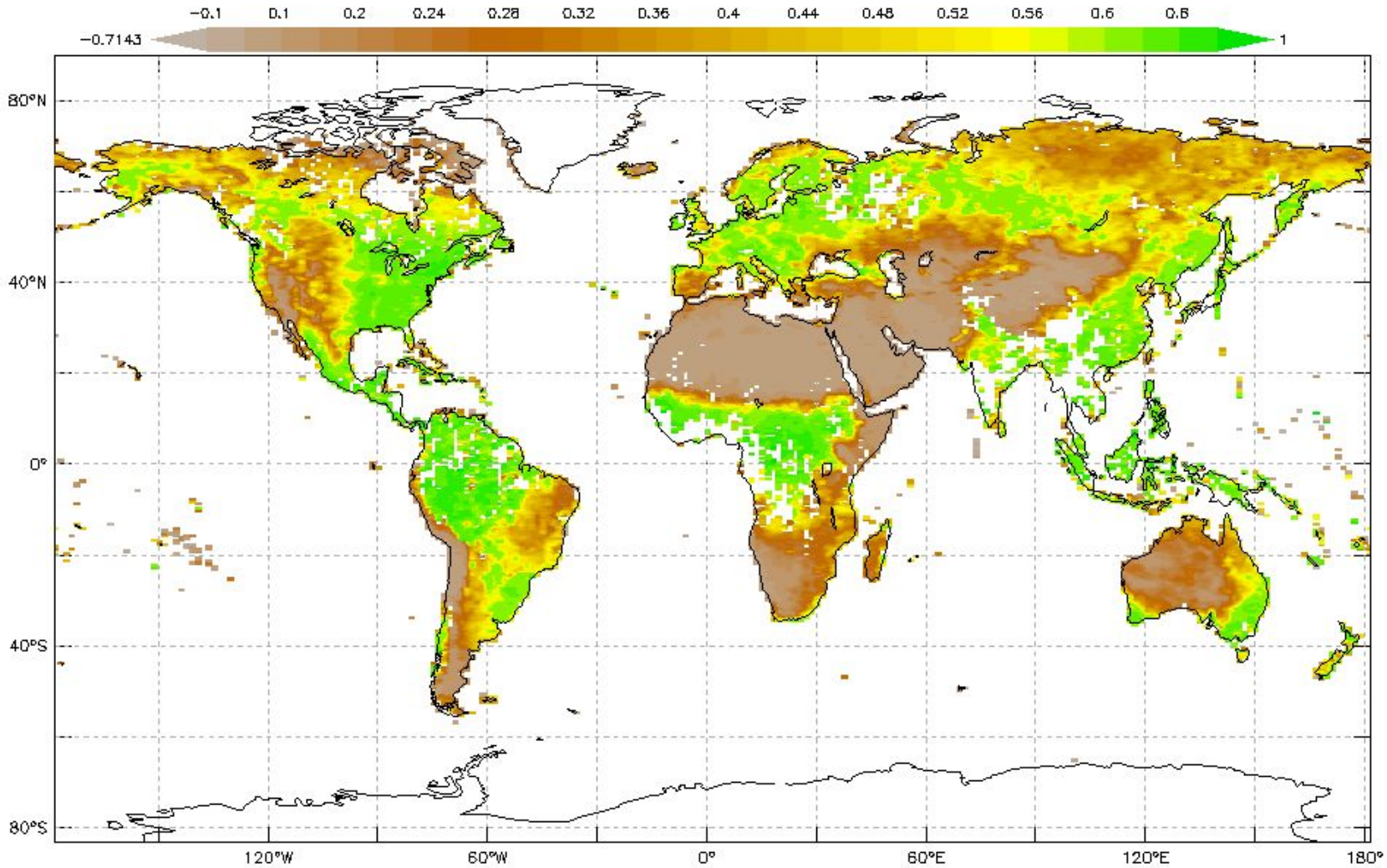

Data Set: Green Up/Down **Variable**: Normalized Difference Vegetation Index (MISR) November 2016

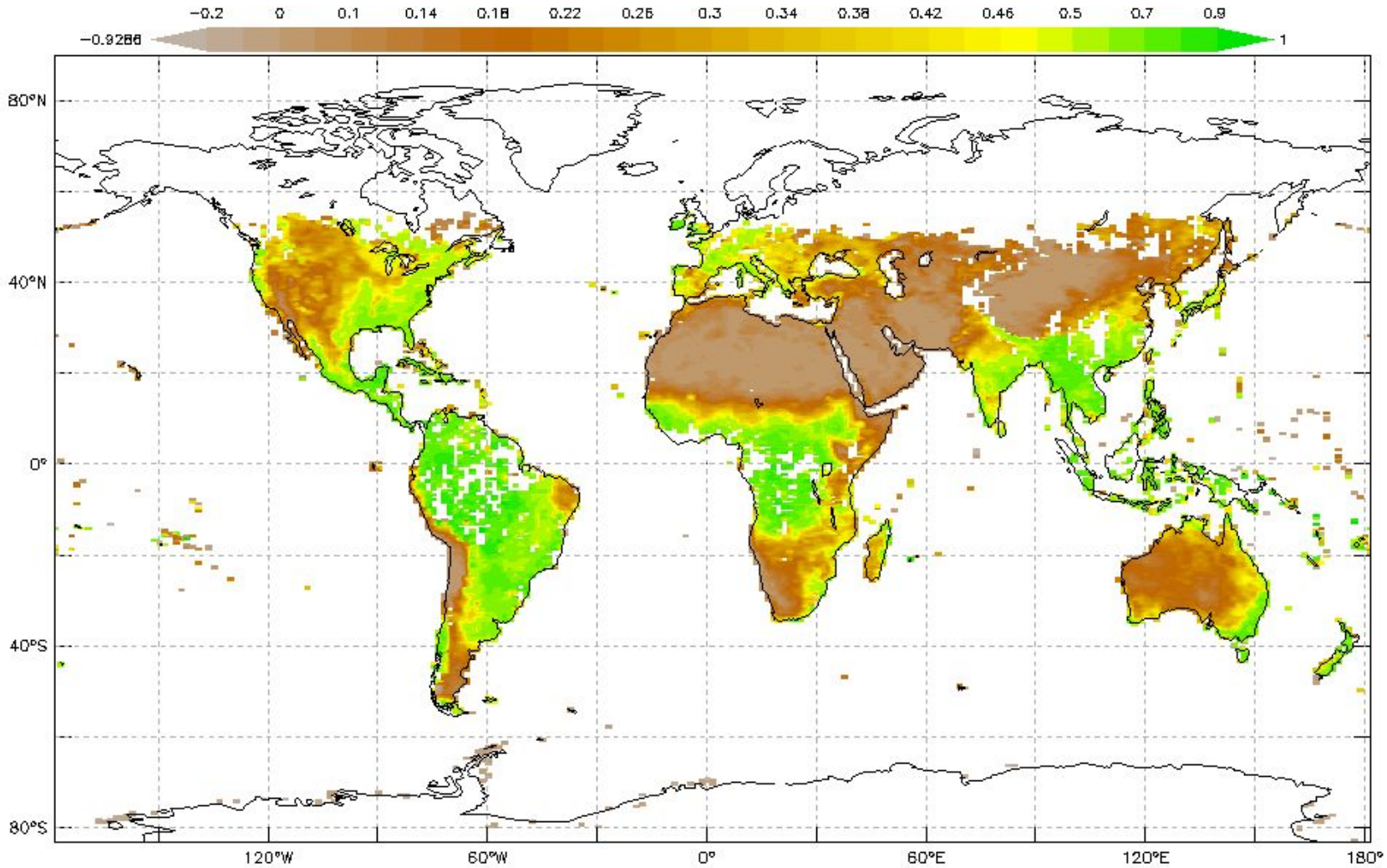

NASA Langley Research Center, My NASA Data